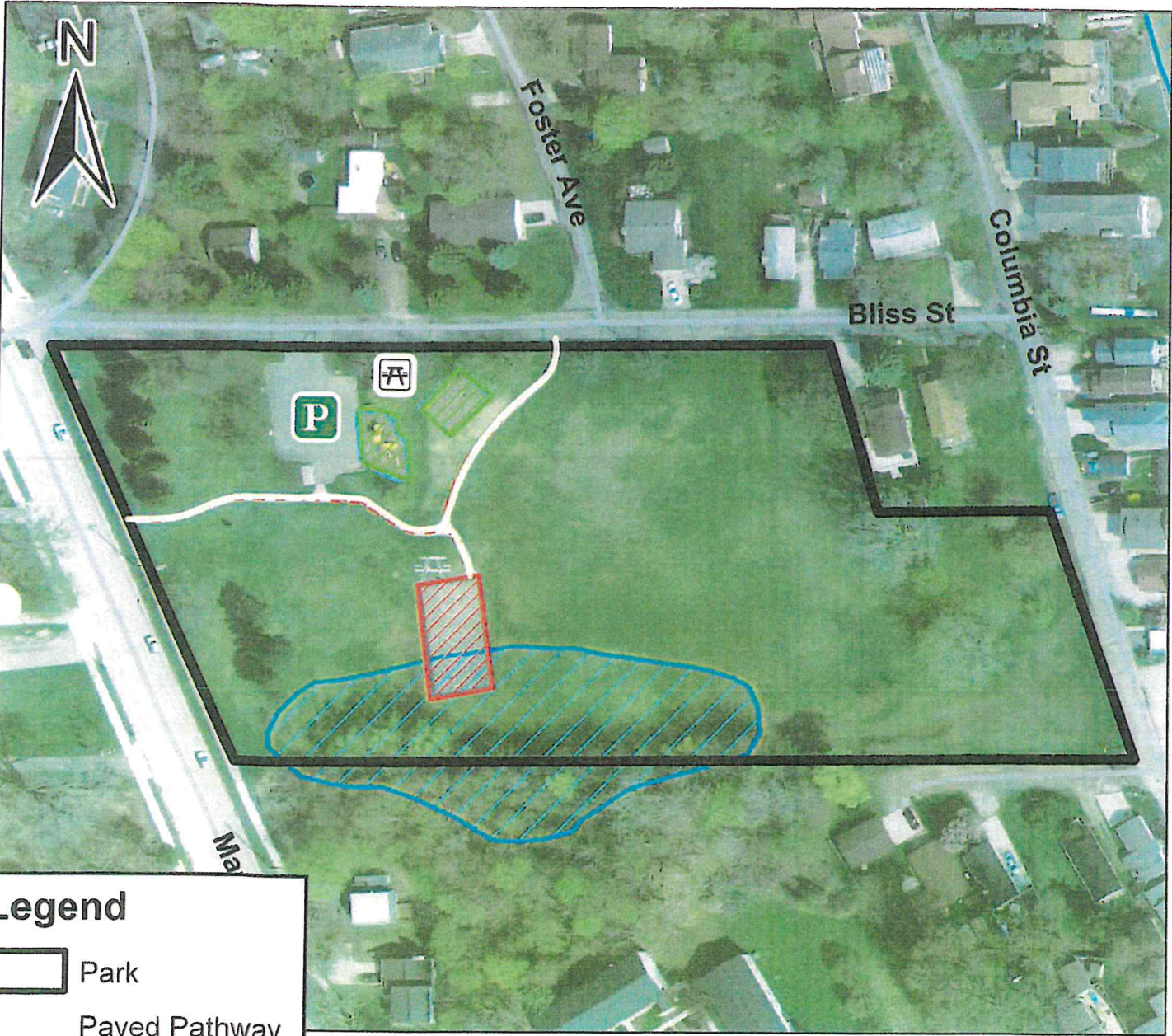





Marshall Park

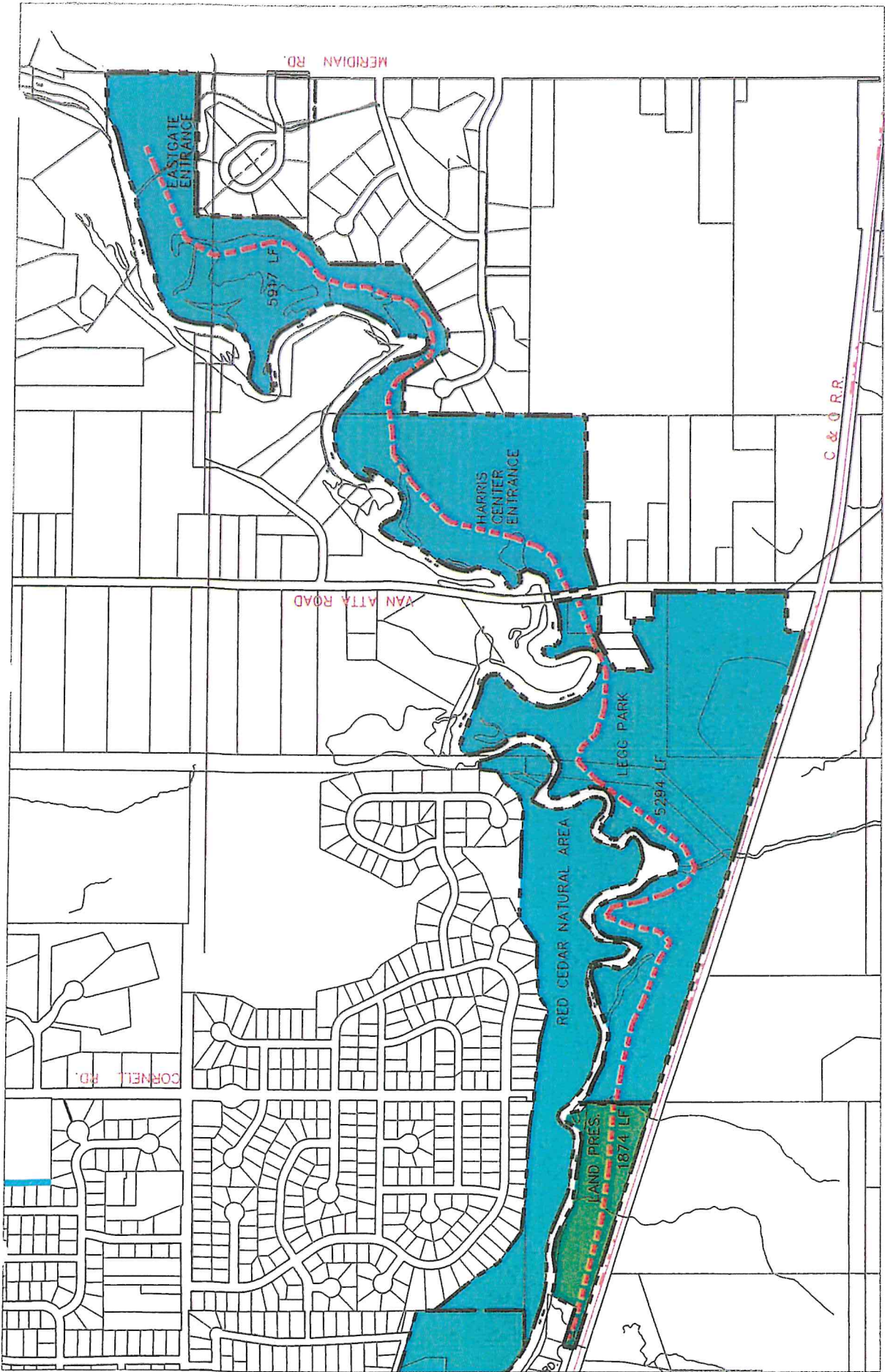


Legend

-  Park
-  Paved Pathway
-  Playground
-  Basketball Court
-  Picnic Area
-  Parking
-  Wetland
-  Roads

0 0.015 0.03 0.06 Miles

Address: 6105 Marsh Road, Haslett
Area: 5 acres
Amenities: Basketball Court, Picnic Area, Play Equipment, Multiuse Field



EASTGATE & HARRIS NATURE CENTER TRAIL — 5917 LF
 LEGG PARK — 5294 LF
 RED CEDAR GLEN LAND PRESERVE — 1874 LF
 = 11,731 LF (2.22 MILES)

MERIDIAN RIVERFRONT PARK

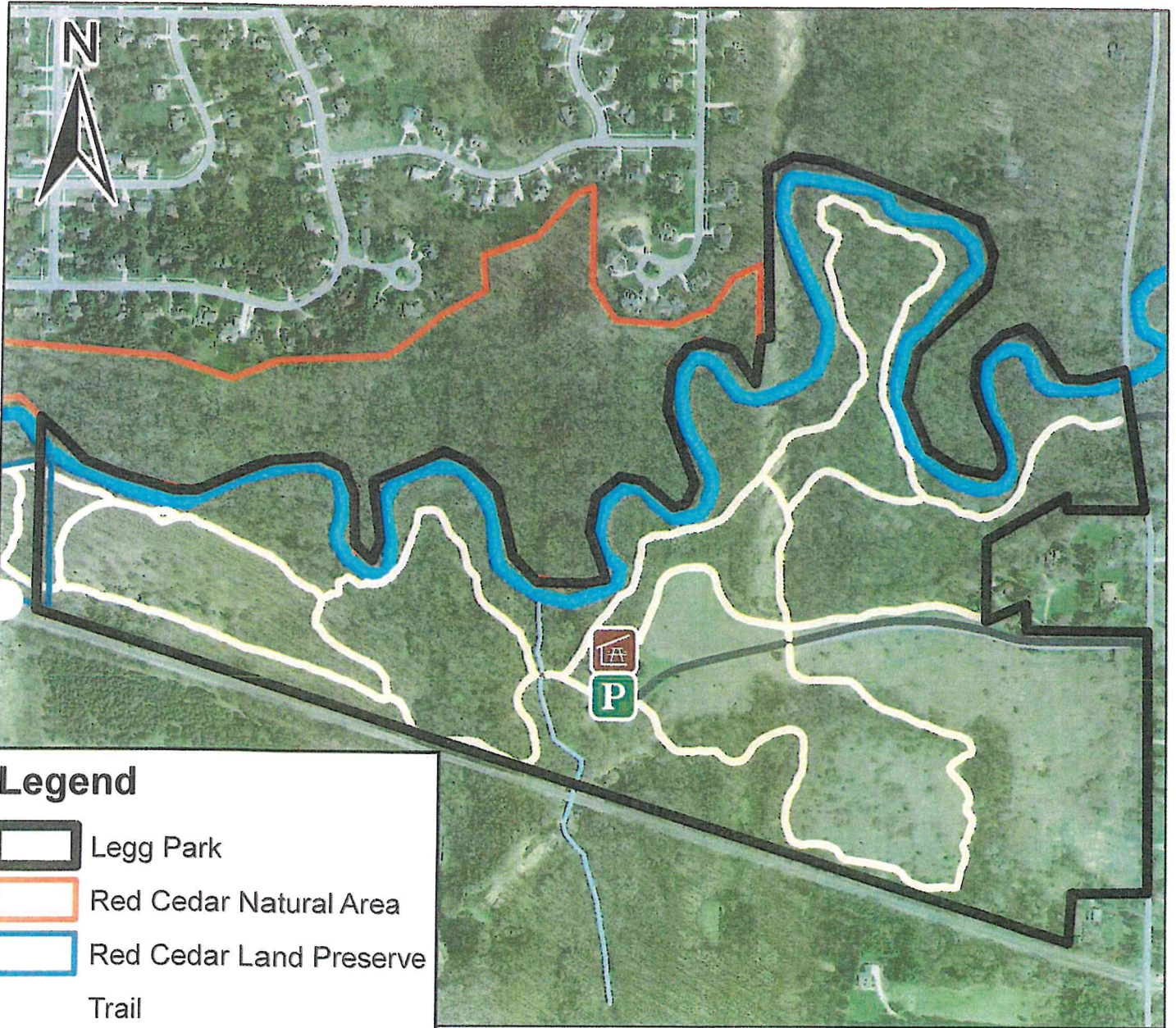
MERIDIAN TOWNSHIP, MICHIGAN

October 2013













NORTH
 SCALE: 1" = 1000'

Legg Park



Legend

-  Legg Park
-  Red Cedar Natural Area
-  Red Cedar Land Preserve
-  Trail
-  Pavilion
-  Parking
-  Creek
-  River
-  Driveway
-  Roads

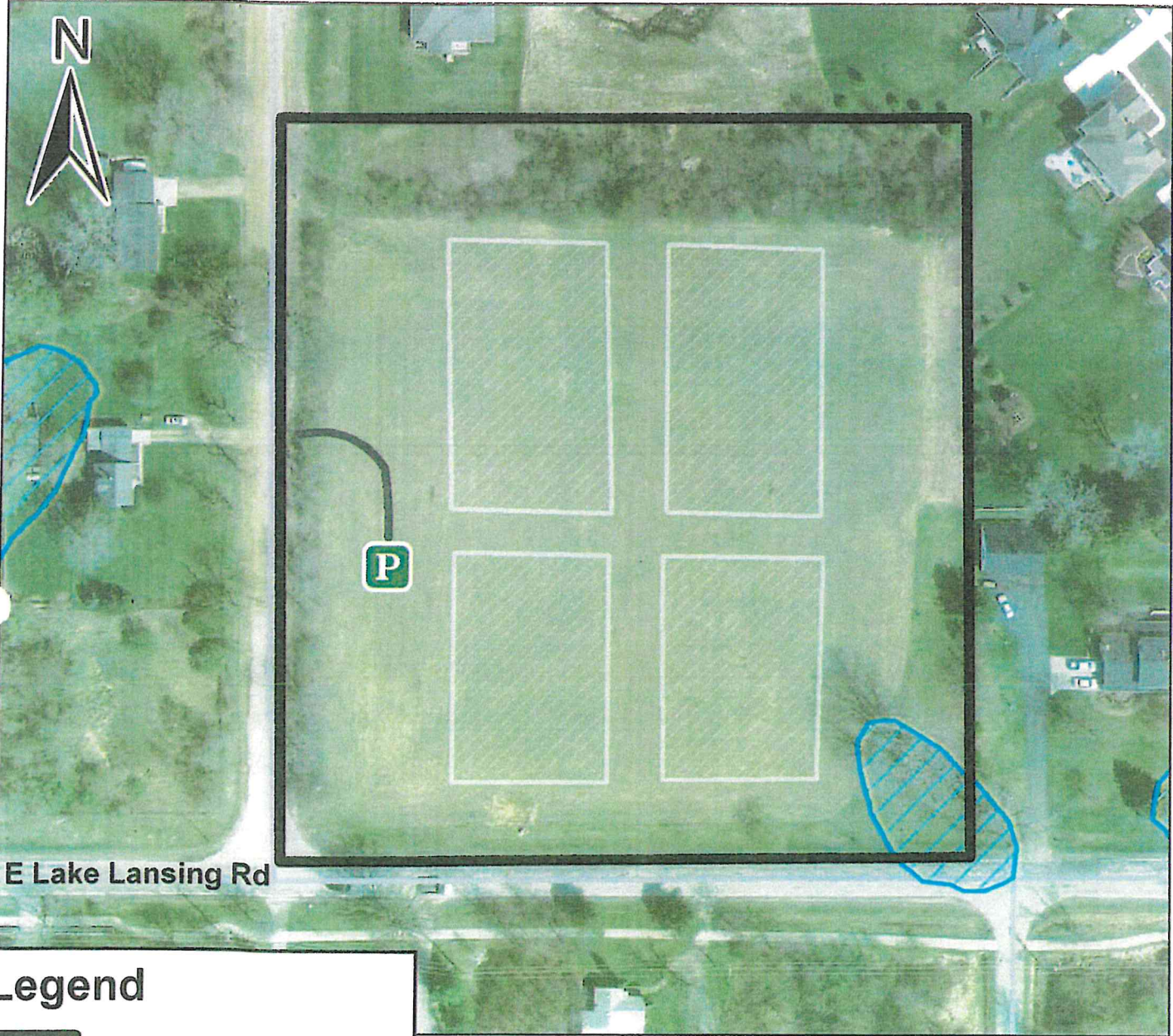
0 0.075 0.15 0.3 Miles

Address: 3891 Van Atta Road, Okemos

Area: 103 acres

Amenities: River, Picnic Area, Pavilion, Trail

Newton Road Park



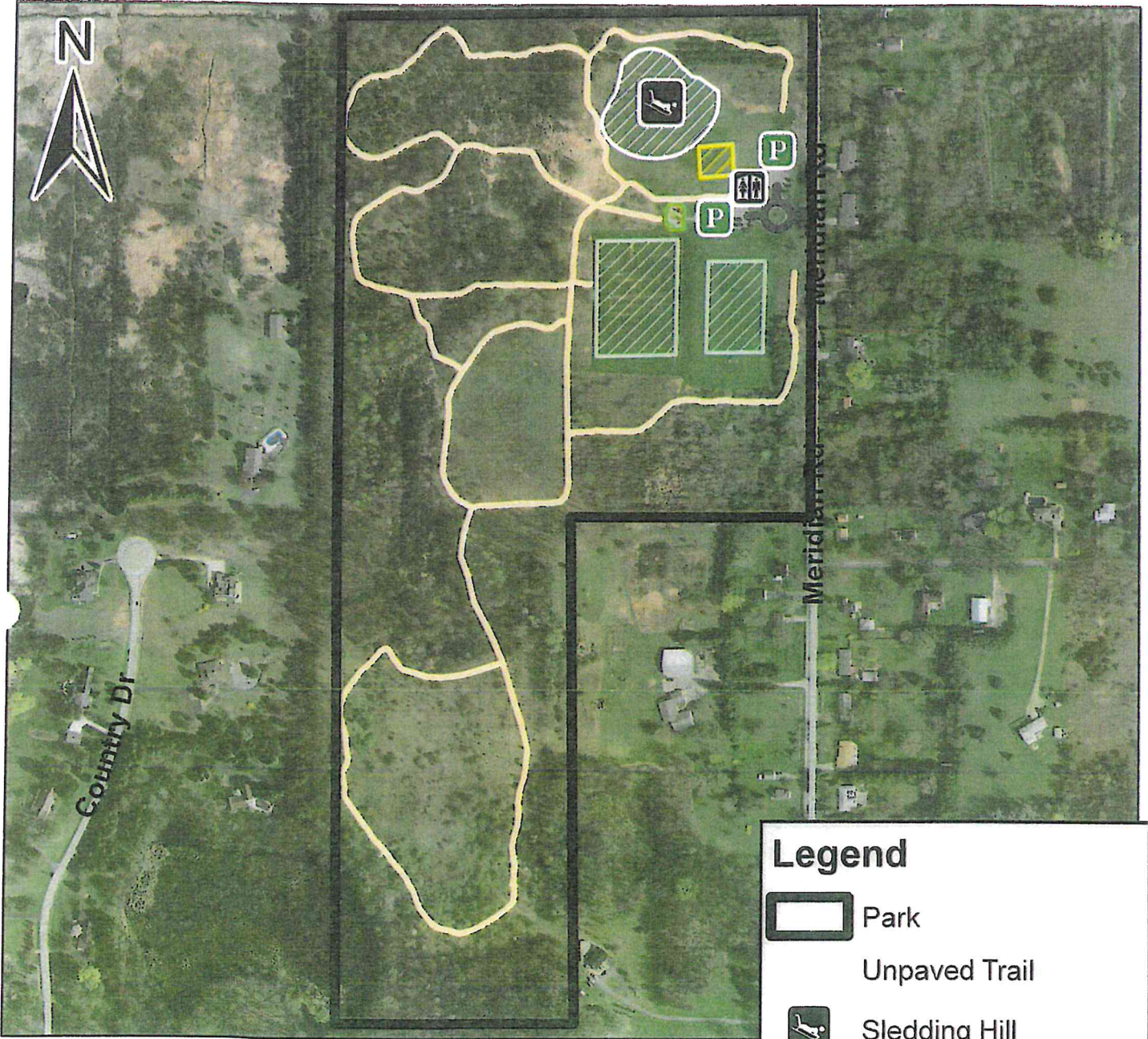
Legend

-  Park
-  Football/Soccer Field
-  Parking
-  Wetland
-  Driveway
-  Roads

0 0.0175 0.035 0.07 Miles

Address: 6024 Newton Road, East Lansing
Area: 5 acres
Amenities: Multiuse Fields

North Meridian Road Park



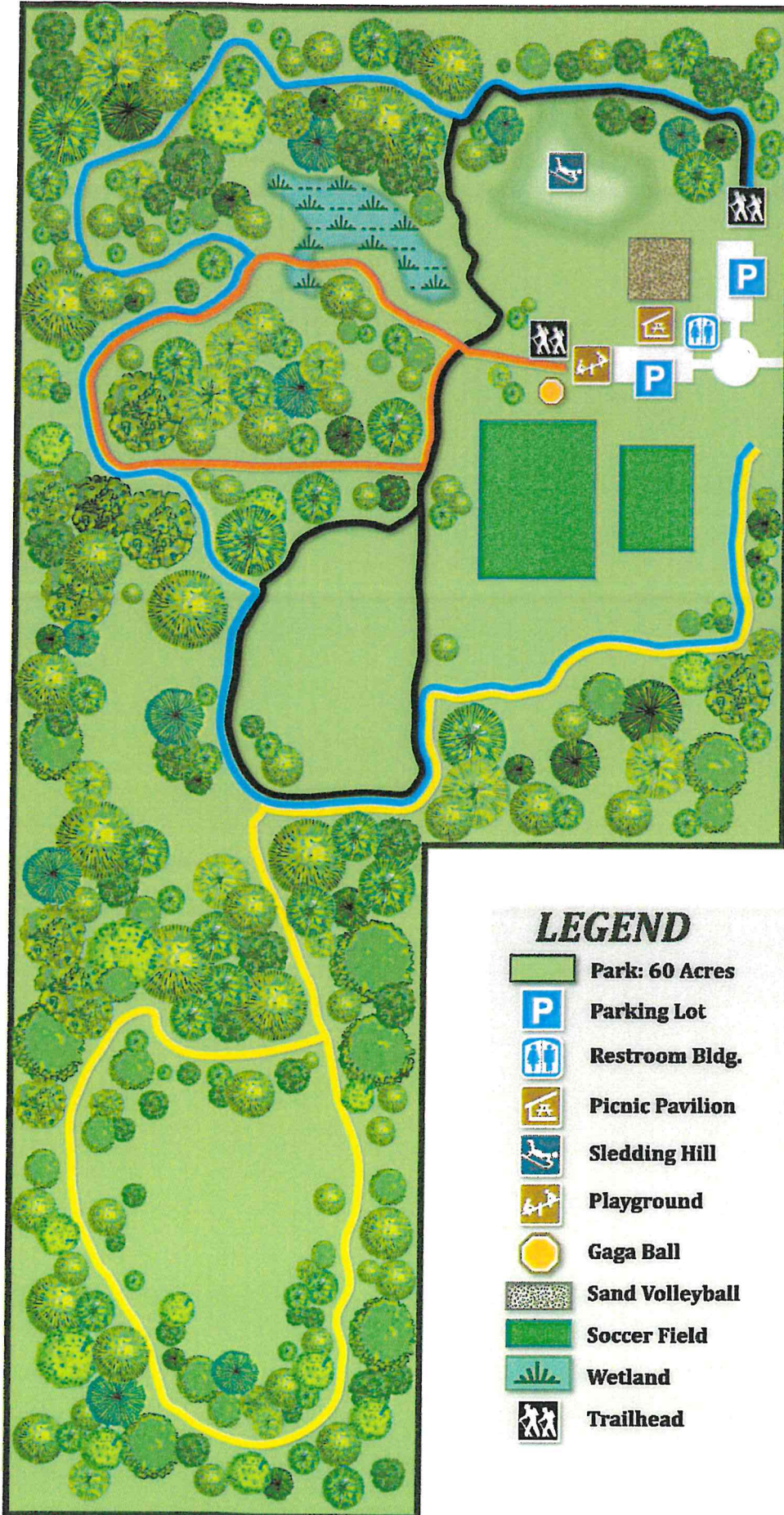
0 0.05 0.1 0.2 Miles

Address: 5191 N. Meridian Rd, Williamston
Area: 60 acres
Amenities: Play Equipment, Restrooms, Soccer Fields, and Trails

Legend

- Park
- Unpaved Trail
- Sledding Hill
- Playground
- Soccer/Lacrosse Field
- Sand Volleyball Court
- Restrooms
- Parking
- Roads

NORTH MERIDIAN ROAD PARK







Meridian Road



LEGEND


-  Park: 60 Acres
-  Parking Lot
-  Restroom Bldg.
-  Picnic Pavilion
-  Sledding Hill
-  Playground
-  Gaga Ball
-  Sand Volleyball
-  Soccer Field
-  Wetland
-  Trailhead

NATURE TRAILS

-  Orange 0.36 mi
-  Black 0.56 mi
-  Yellow 0.74 mi
-  Blue 0.88 mi



Orlando Park

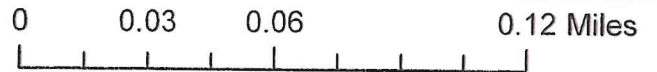
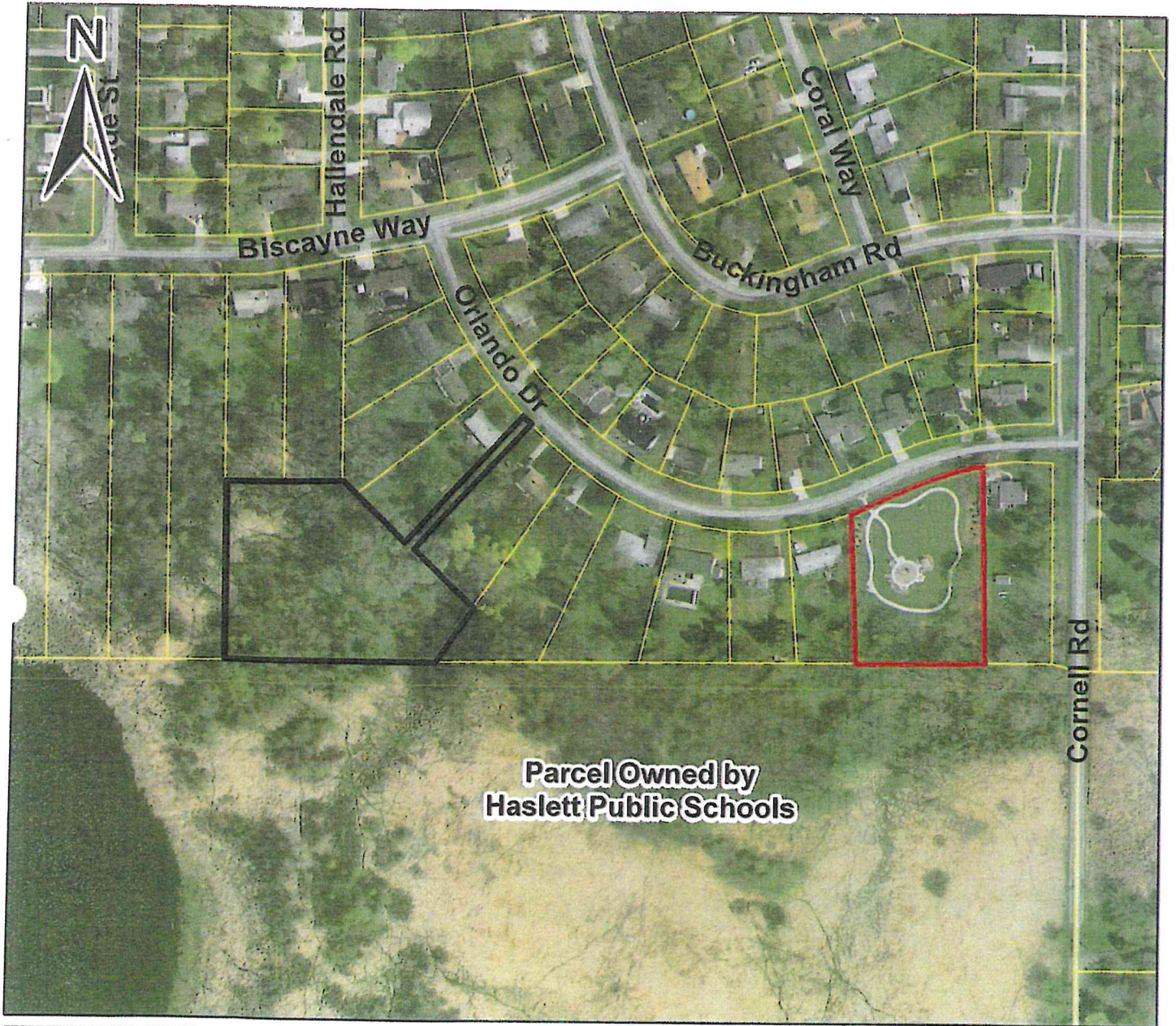


Legend



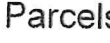
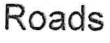
- Park
- Paved Trail
- Playground
- Wetland
- Roads

Address: 1275 Orlando Dr, Haslett
Area: 1.3 acres
Amenities: Play Equipment

Orlando Outlot B



Legend

-  Orlando Outlot B
-  Orlando Park
-  Parcels
-  Roads

Ottawa Hills Park



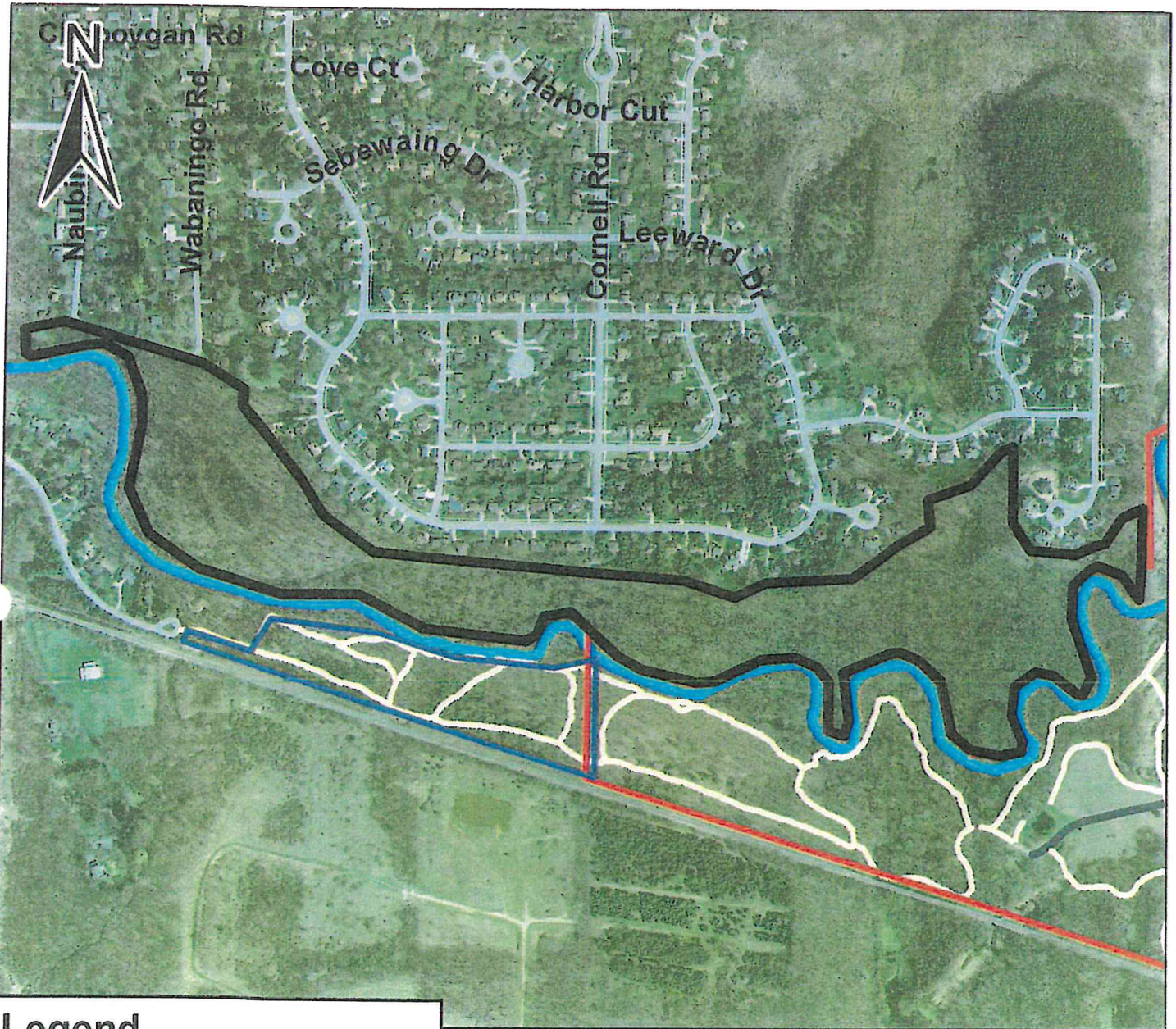
Legend

-  Park
-  Basketball Court
-  Playground
-  Paved Trail
-  Roads

0 0.01 0.02 0.04 Miles


Address: 1275 Orlando Dr, Haslett
Area: 1.3 acres
Amenities: Play Equipment

Red Cedar Natural Area



Legend

-  Natural Area
-  Legg Park
-  Red Cedar Land Preserve
-  Unpaved Trail
-  River
-  Roads


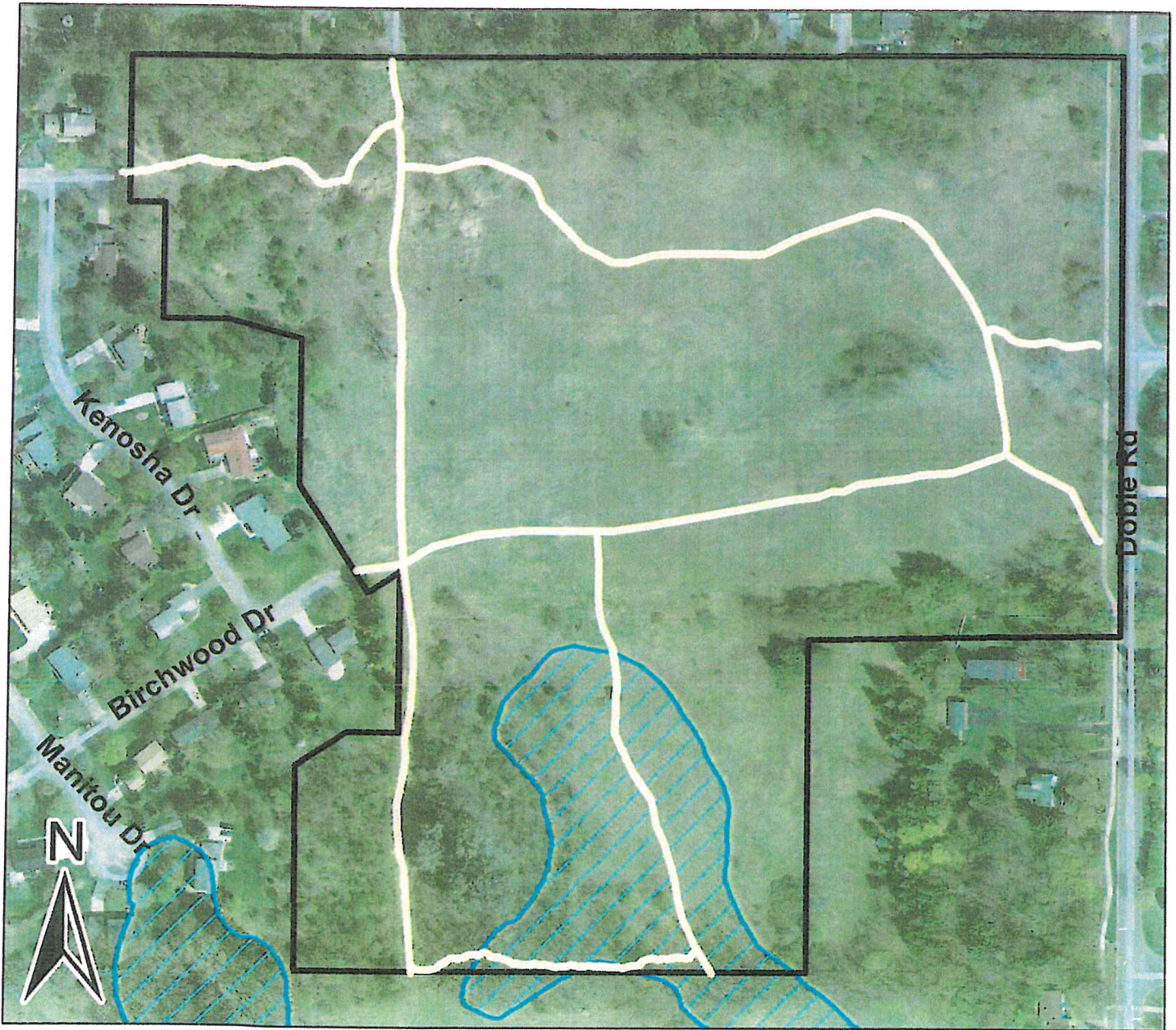


Address: 1455 Oscoda Road, Okemos

Area: 56 acres

Amenities: Open Space, River

Sander Farm Preserved Natural Area



Legend

-  Park
-  Unpaved Trail
-  Wetland
-  Roads

Address: 4344 Dobie Road, Okemos
Area: 34 acres
Amenities: Trails

SANDER FARM PRESERVED NATURAL AREA



LEGEND

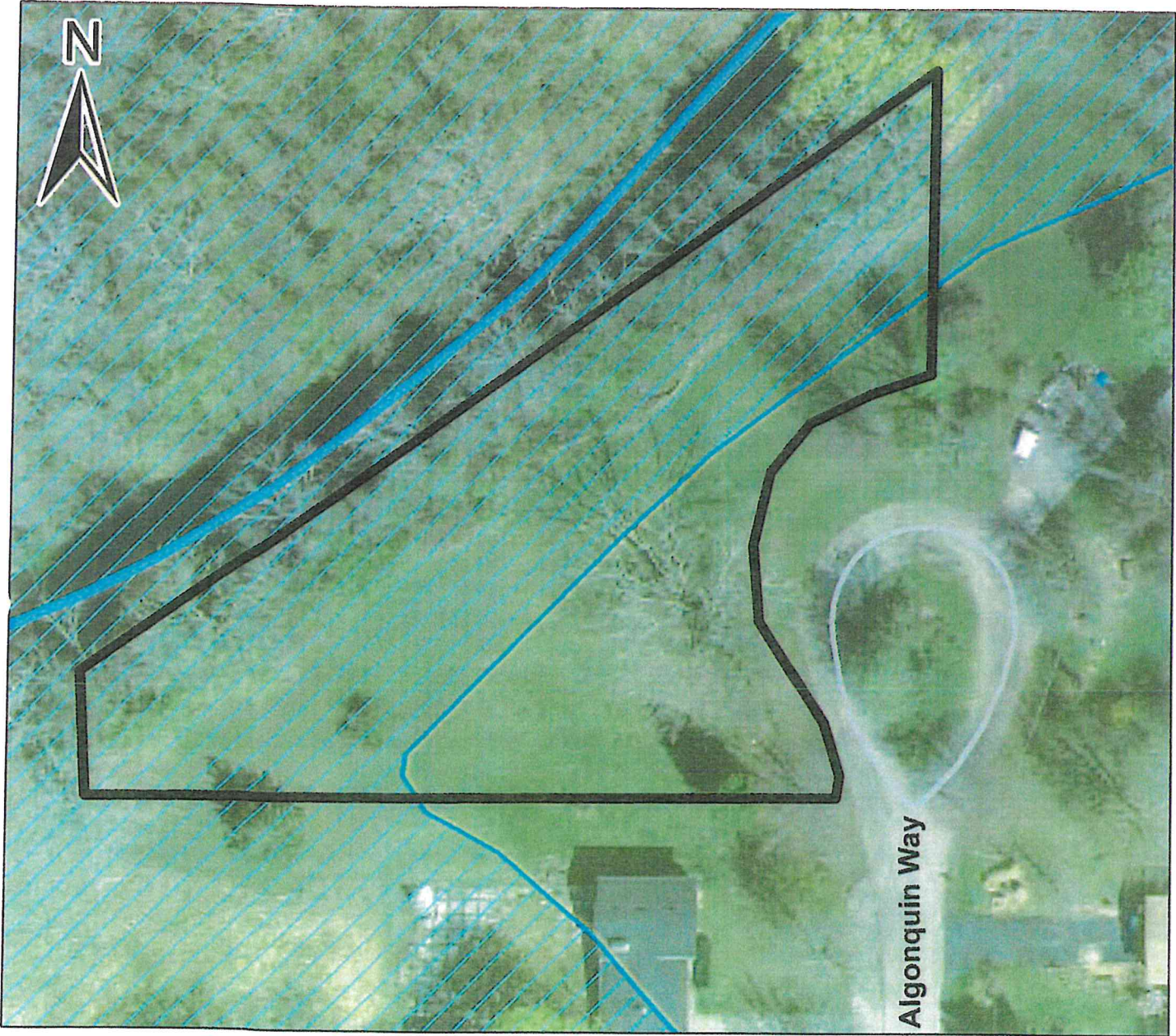
-  Park: 34 Acres
-  Trailhead

NATURE TRAILS

-  Yellow .09 mi
-  Orange .38 mi
-  Blue .53 mi
-  White .76 mi




Schriener Park



Legend

-  Park
-  Wetland
-  Roads
-  River



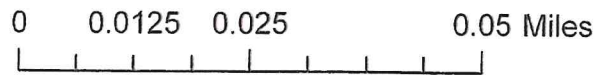
Address: 5039 Algonquin Way, Okemos
Area: 1 acre
Amenities: Open Space, River

Spengler Marsh




Legend

-  Boundary
-  Lake Lansing
-  Wetland
-  Roads



Address: 5929 Lake Drive, Haslett
Area: 3.3 acres
Amenities: Lake, Protected Marsh

Tacoma Hills Natural Area



Legend


-  Natural Area
-  Unpaved Trail
-  Bench
-  Roads

Address: 1815 Hamilton Road, Okemos
Area: 22 acres
Amenities: Trails







TACOMA HILLS PARK




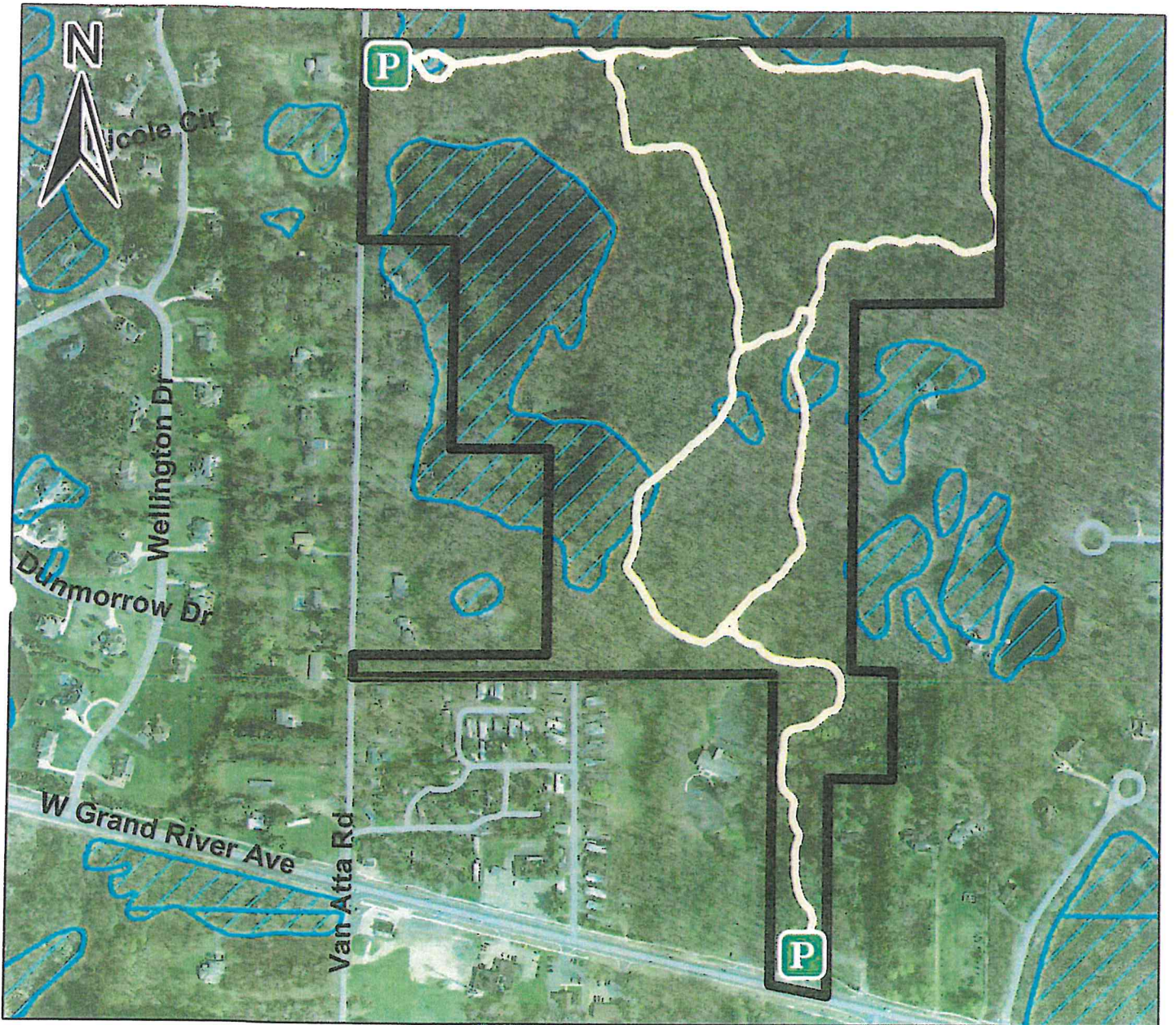
LEGEND

-  Park: 22 Acres
-  Wetland
-  Trailhead

NATURE TRAILS

-  Red 0.04 mi
-  Yellow 0.08 mi
-  Orange 0.31 mi
-  White 0.32 mi
-  Black 0.32 mi
-  Blue 0.52 mi

Ted Black Woods



Legend

-  Park
-  Unpaved Trail
-  Parking
-  Wetland
-  Roads

Address: 540 Grand River Ave, Okemos
Area: 74 acres
Amenities: Trails

TED BLACK WOODS



LEGEND

- Park: 74 Acres
- Parking Lot
- Trailhead
- Major Crossroad
- Wetlands
- Observation Deck

NATURE TRAILS

These trails are natural with rough terrain and steep grades.

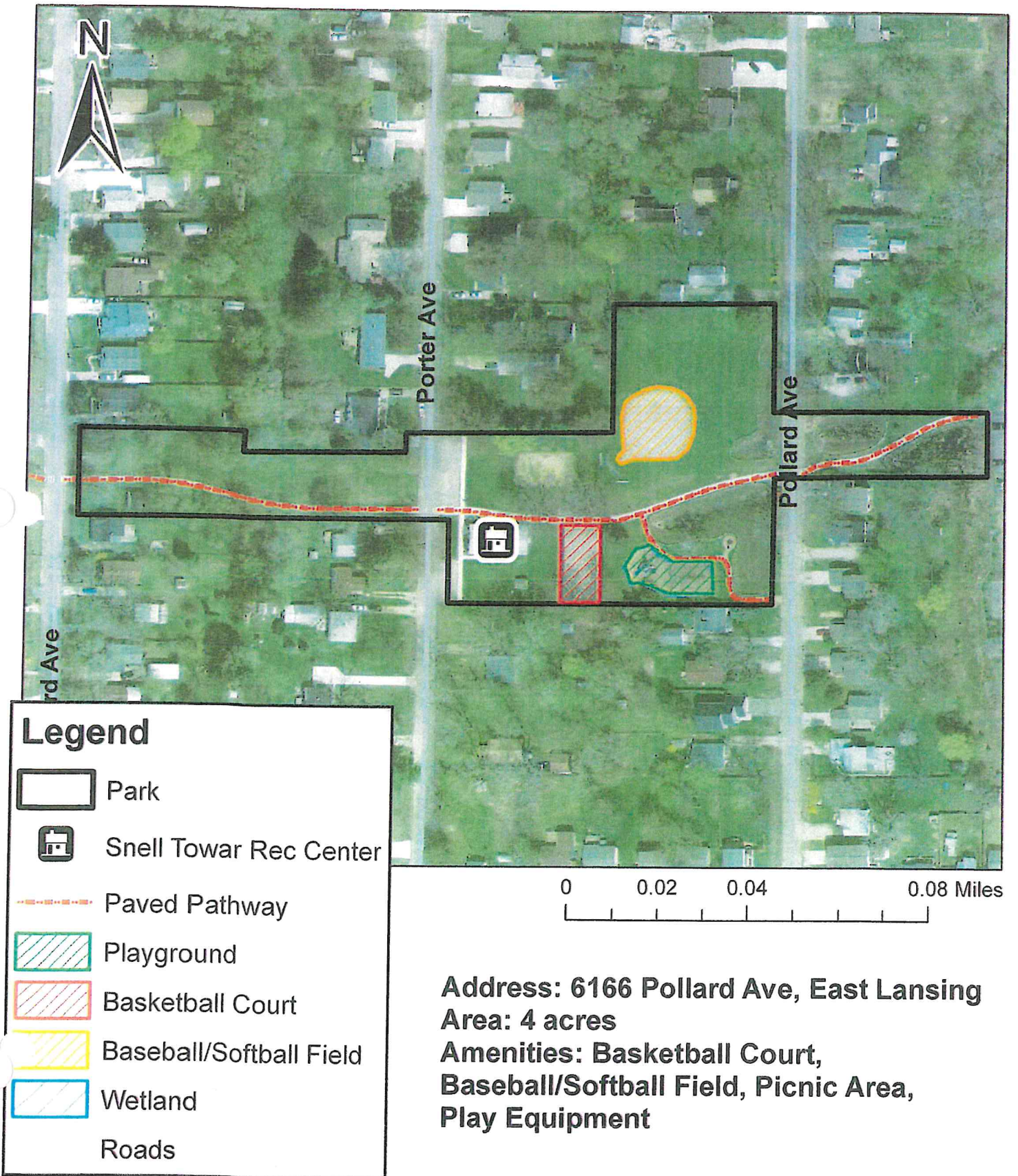
- Black 0.14 mi
- Blue 1.13 mi
- Yellow 0.26 mi
- Orange 0.74 mi
- White 0.49 mi




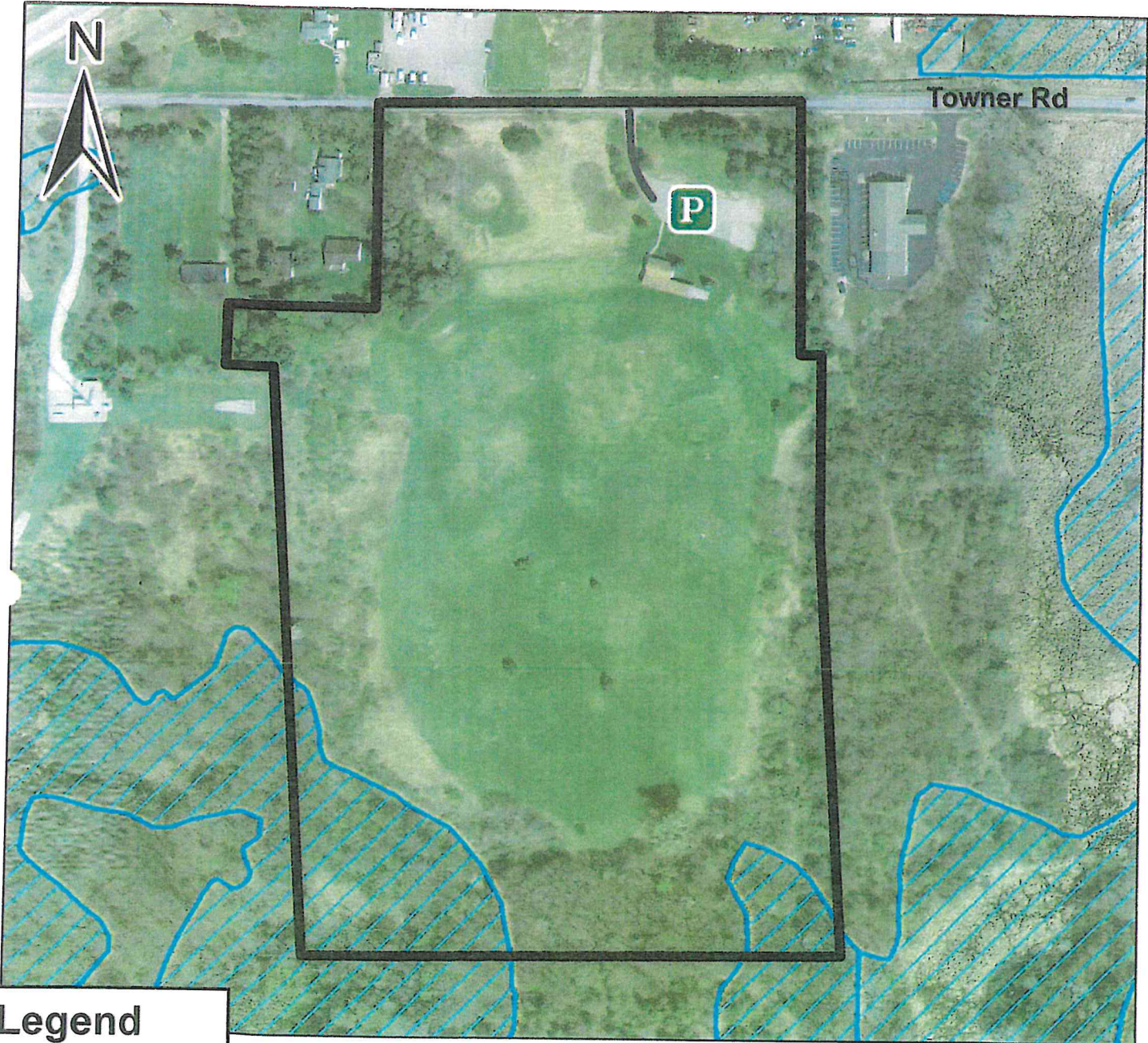
Van Atta Road

Grand River Avenue

Towar Park



Towner Road Park



Legend

- Park
- Parking
- Wetland
- Driveway
- Roads

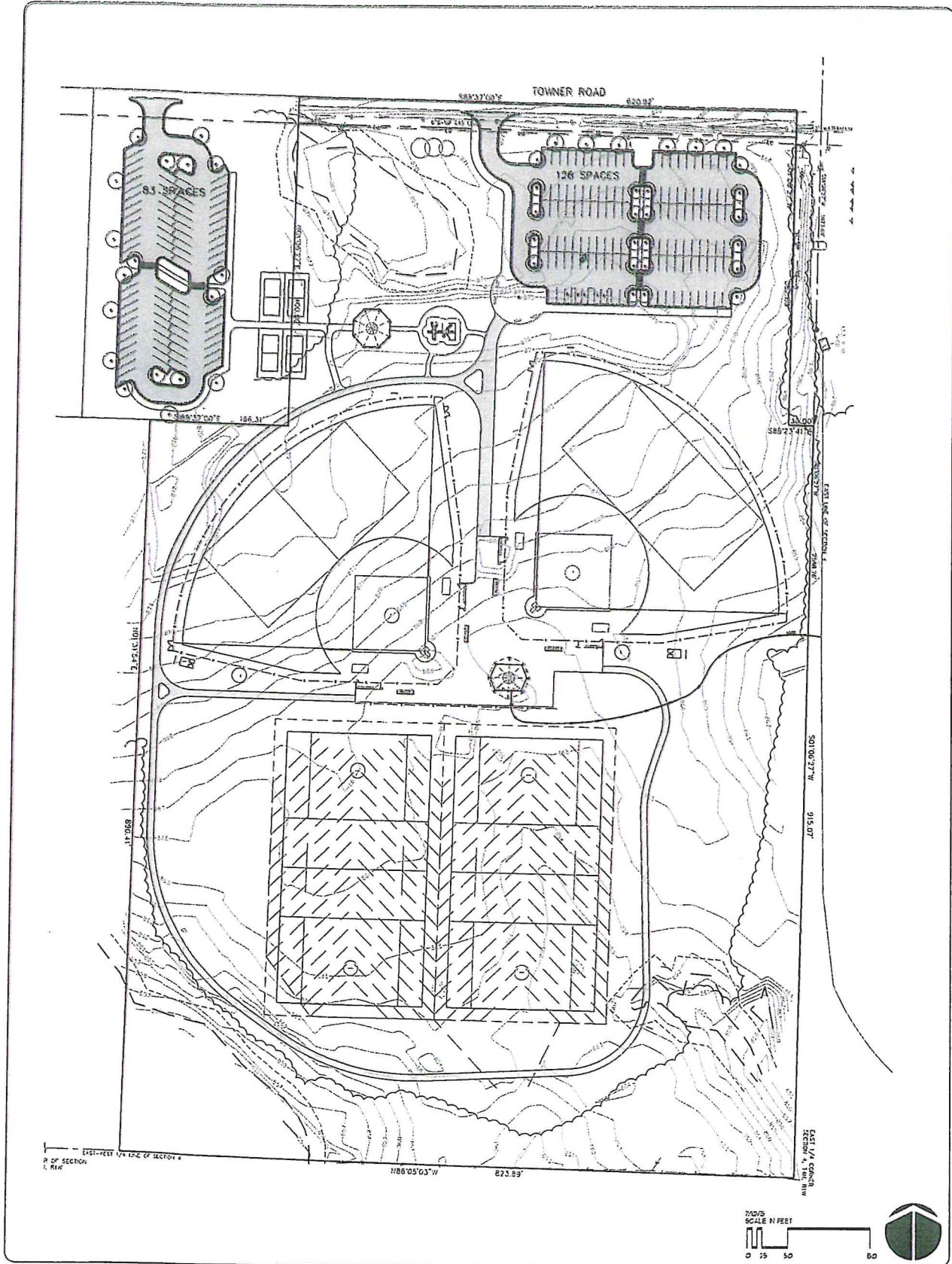
Address: 2055 Towner Road, Haslett
Area: 22 acres
Amenities: Multiuse Fields, Open Space

TOWNER ROAD PARK



LEGEND

- | | | | |
|----------------|-------------------|----------------------------|-----------------------|
| Park: 23 Acres | Drinking Fountain | Pickleball Courts | Trailhead |
| Wetlands | Pavilion | Athletic Field | Paved Trail 0.58 mile |
| Parking | Grills | Baseball/Softball Diamonds | Boardwalk |
| Restrooms | Playground | | |



Sheet

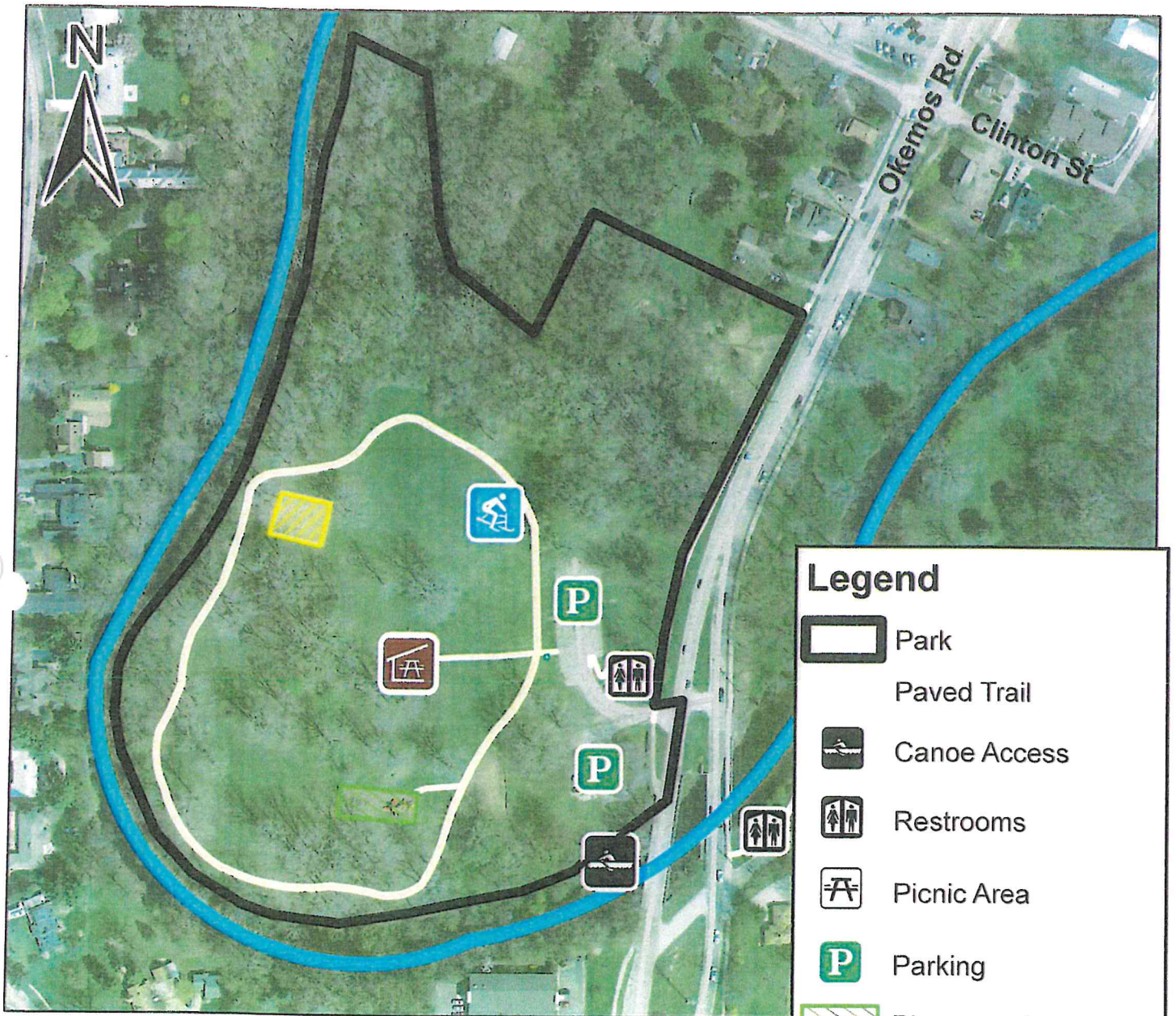
Revisions

REVISED PLAN
TOWNER ROAD PARK
CHARTER TOWNSHIP OF MERIDIAN
2055 TOWNER RD. HASLETT, MI 48840

VIRIDIS
Design Group
113 North Dundick Street, Kalamazoo, Michigan 49007
(269) 275-5413 (voice) - (269) 683-5660 (fax)
viridis@viridg.com



Wonch Park



Legend

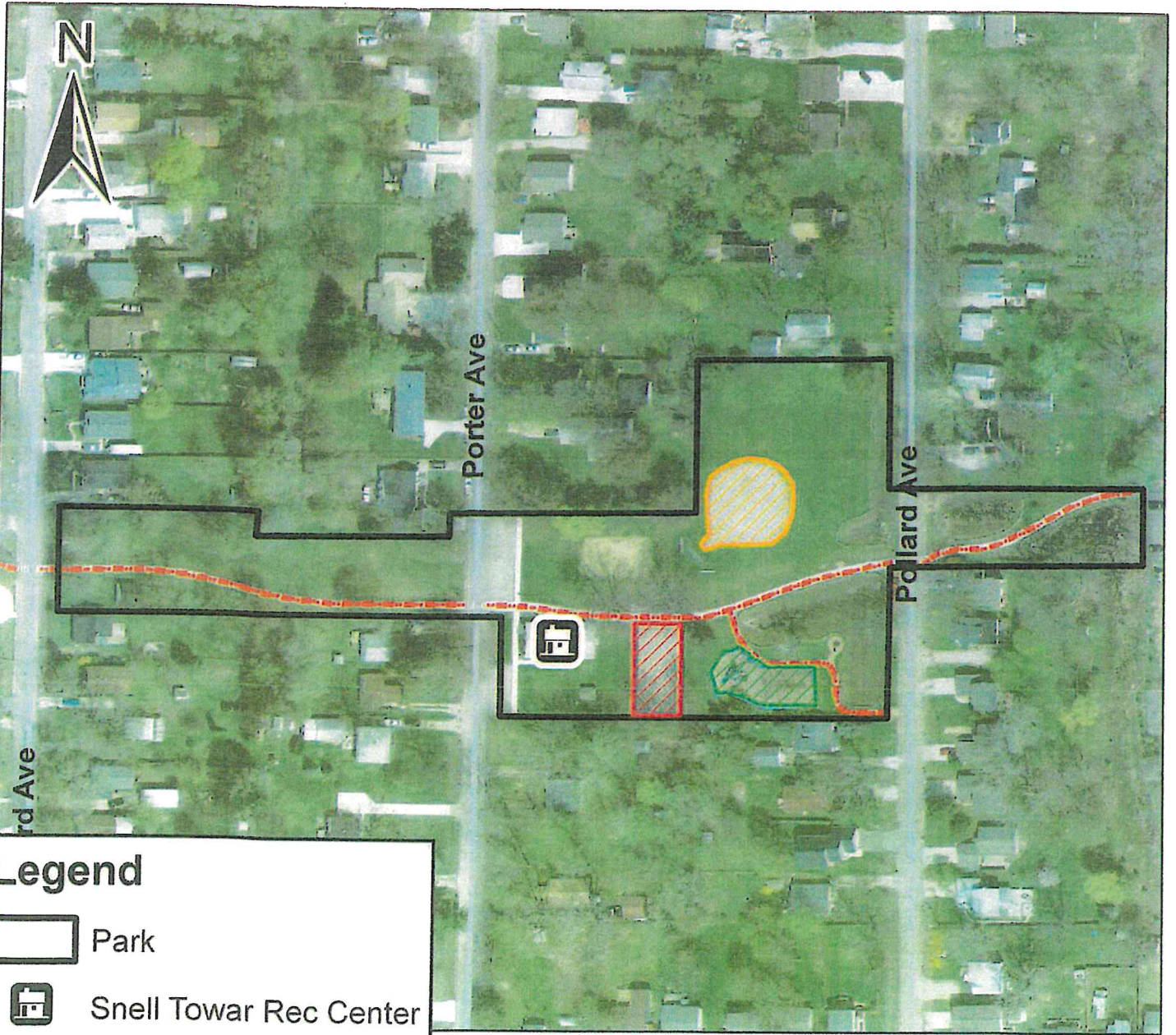
- Park
- Paved Trail
- Canoe Access
- Restrooms
- Picnic Area
- Parking
- Playground
- Fitness Zone
- Pavilion
- Sand Volleyball Court
- River
- Roads

0 0.03 0.06 0.12 Miles

Address: 4555 Okemos Road, Okemos
Area: 15 acres

Amenities: Fitness Zone, River, Canoe Launch, Fishing Access, Picnic Area, Play Equipment, Volleyball Court, Restrooms, Trails

Towar Park



Legend

-  Park
-  Snell Towar Rec Center
-  Paved Pathway
-  Playground
-  Basketball Court
-  Baseball/Softball Field
-  Wetland
-  Roads

0 0.02 0.04 0.08 Miles

Address: 6166 Pollard Ave, East Lansing

Area: 4 acres

**Amenities: Basketball Court,
Baseball/Softball Field, Picnic Area,
Play Equipment**

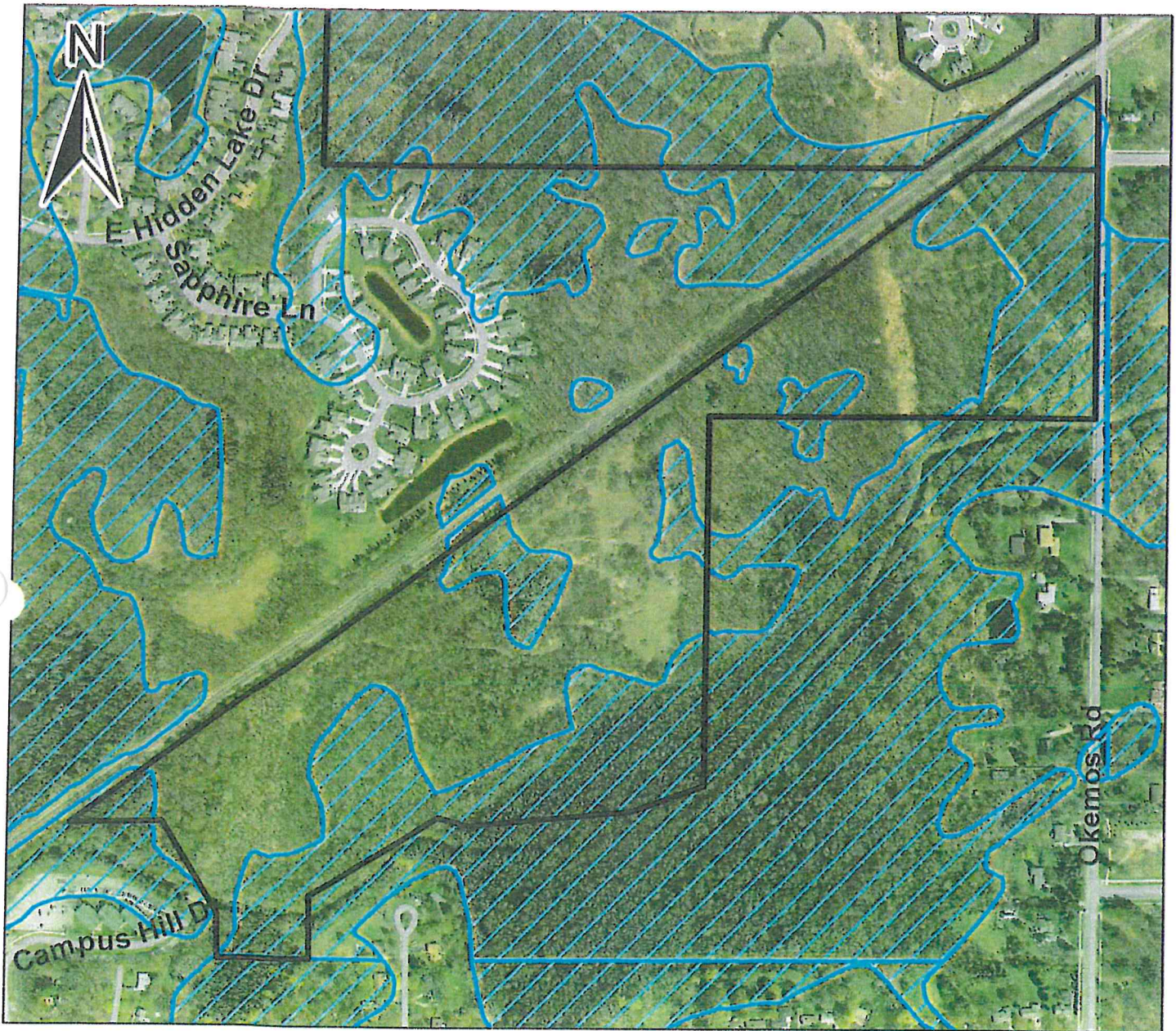


A Prime Community

Appendix C:

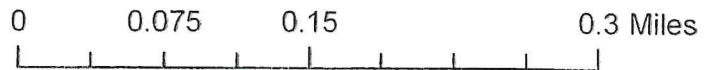
Maps of Township Land Preserves

Central Meridian Uplands Land Preserve



Legend

-  Land Preserve
-  Wetland
-  Roads



Location: Okemos Road approximately ½ mile north of Grand River Avenue and south of railroad crossing

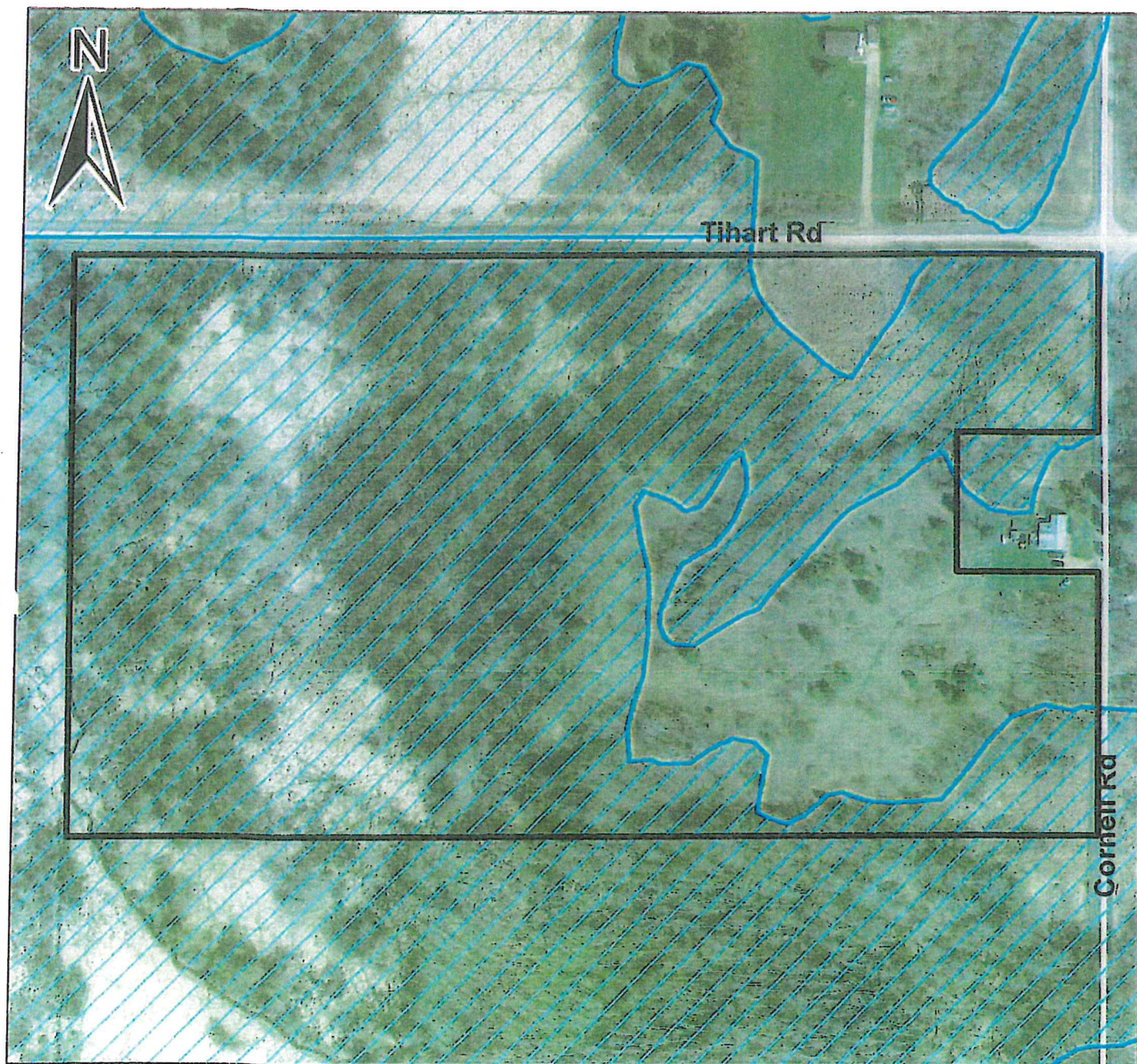
Area: 60.22 acres (2 parcels)

Year Acquired: 2005

Purchase Price: Partial Donation, \$80,000

Description: Mixed shrub-scrub and deciduous woodlands, old field, and forested wetlands

Cornell/Tihart Wetland Land Preserve



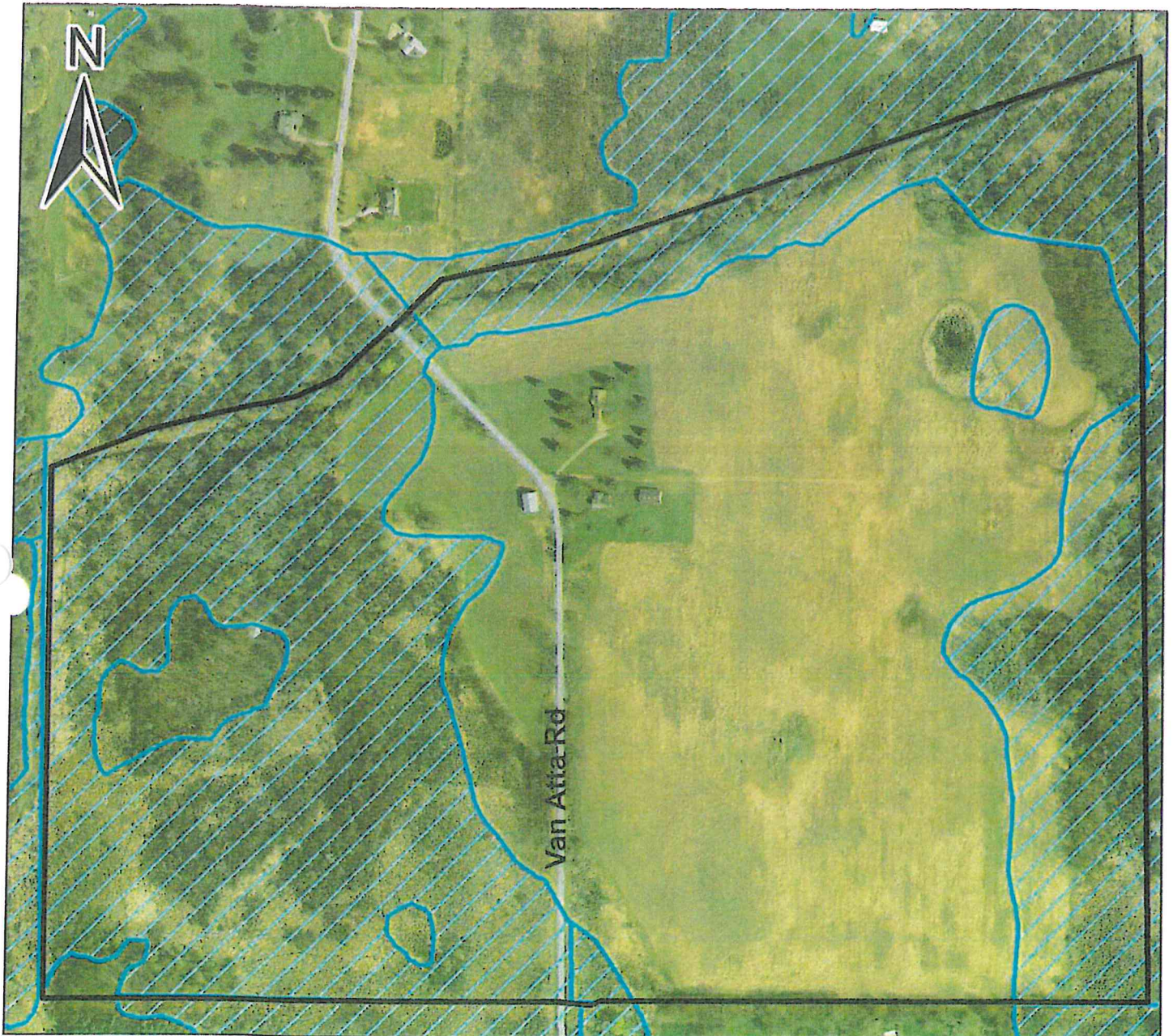
Legend

-  Land Preserve
-  Wetland
- Roads

0 0.0275 0.055 0.11 Miles

Location: Southwest corner of Tihart Road and Cornell Road
Area: 21.26 acres
Year Acquired: 2006
Purchase Price: \$206,000
Description: Mixed shrub-scrub and forested wetlands

Davis Foster Land Preserve



Legend

-  Land Preserve
-  Wetland
-  Roads

0 0.05 0.1 0.2 Miles

Location: East and west sides of Van Atta Road, approximately 1/4 mile south of Tihart Road

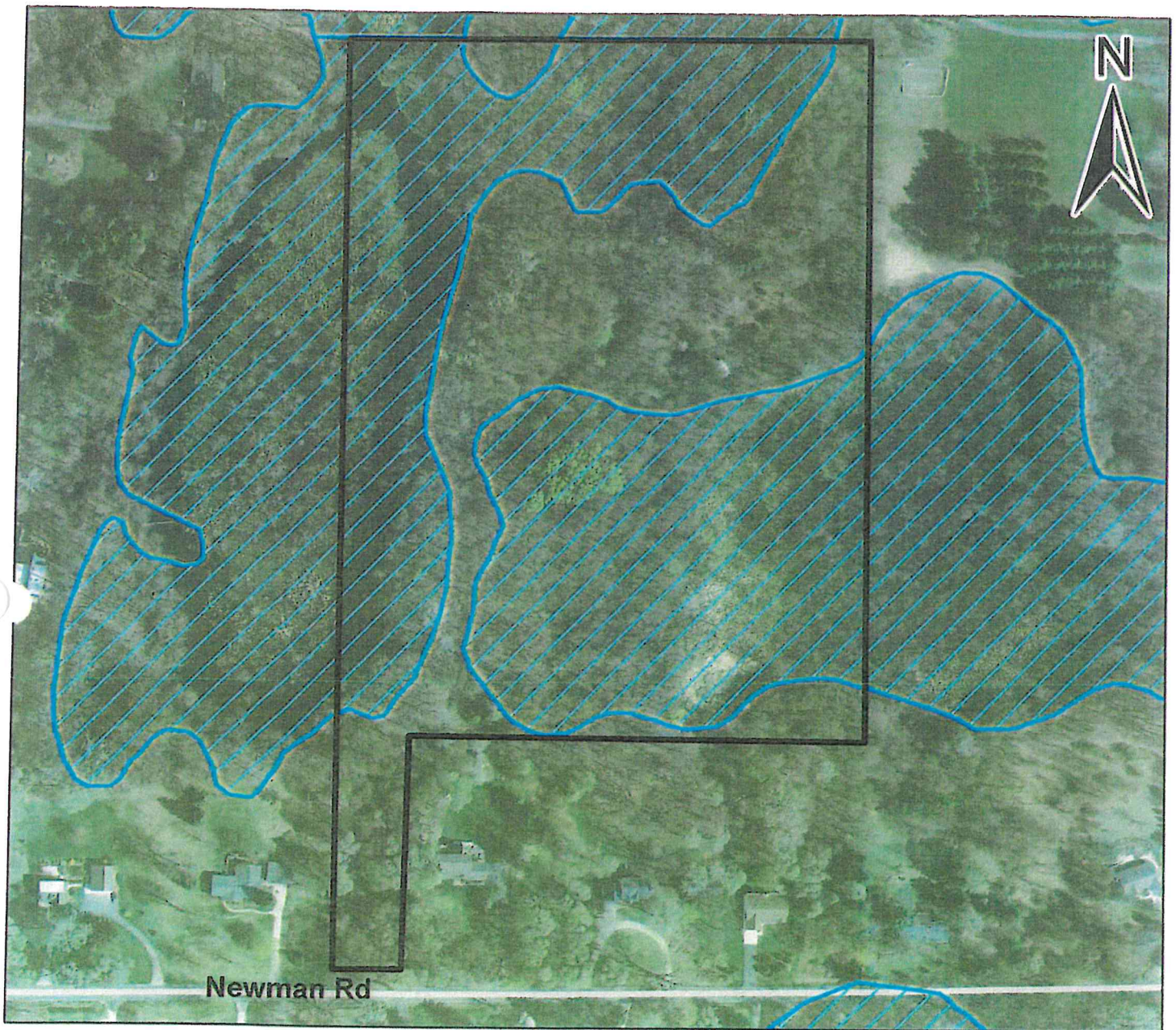
Area: 108.9 acres (2 parcels)

Year Acquired: 2006

Purchase Price: \$1,650,000

Description: Former farm; riparian and lowland hardwoods, shrub-scrub and emergent wetlands, and savannah grasslands and woodlands

Foster-Crouse Land Preserve



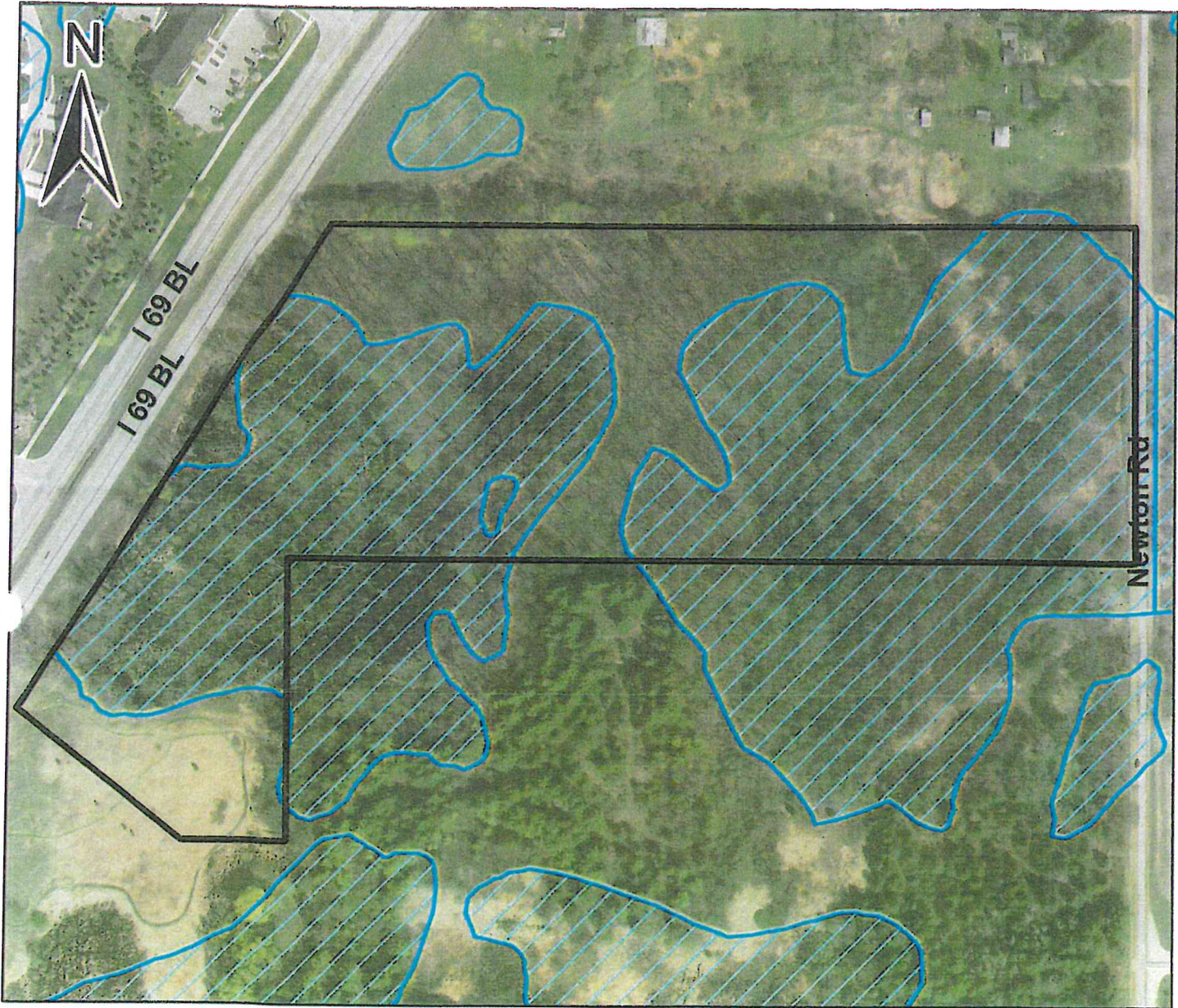
Legend

-  Land Preserve
-  Wetland
- Roads

0 0.03 0.06 0.12 Miles

Location: North side of Newman Road
approximately 1 mile north of Grand River
Avenue and ¼ mile west of Meridian Road
Area: 18.08 acres
Year Acquired: 2002
Purchase Price: Donation
Description: Mixed deciduous upland and
lowland forest and emergent wetlands

Forest Grove Land Preserve



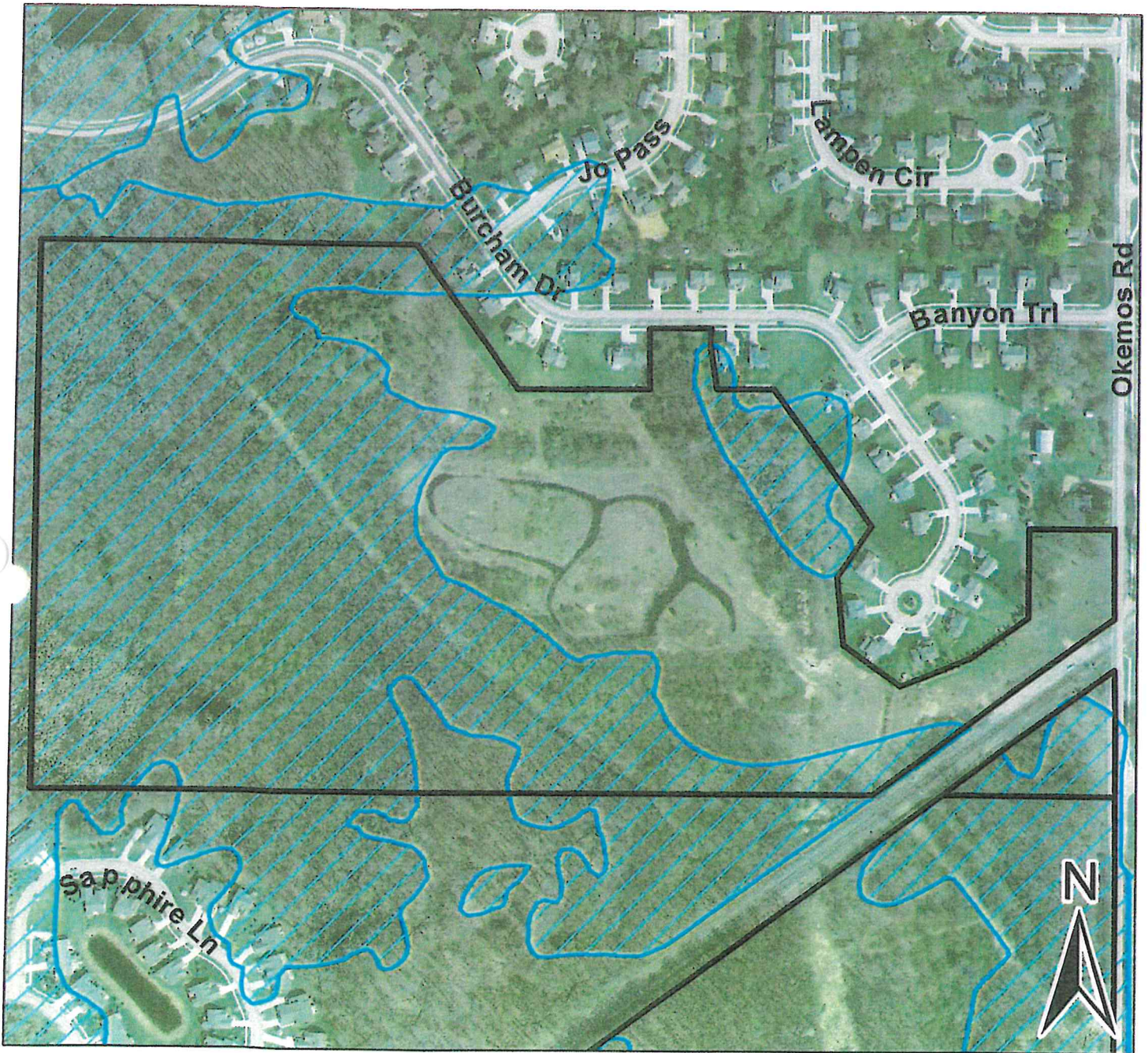
Legend

-  Land Preserve
-  Wetland
- Roads

0 0.0325 0.065 0.13 Miles

Location: on the east side of Old M-78 (Saginaw Street), and the west side of Newton Road, north of Lake Lansing Road, and south of Towner Road
Area: 20.4 acres
Year Acquired: 2011
Purchase Price: \$425,000
Description: Heavily wooded and much of the property is wetland

Hubbel Land Preserve



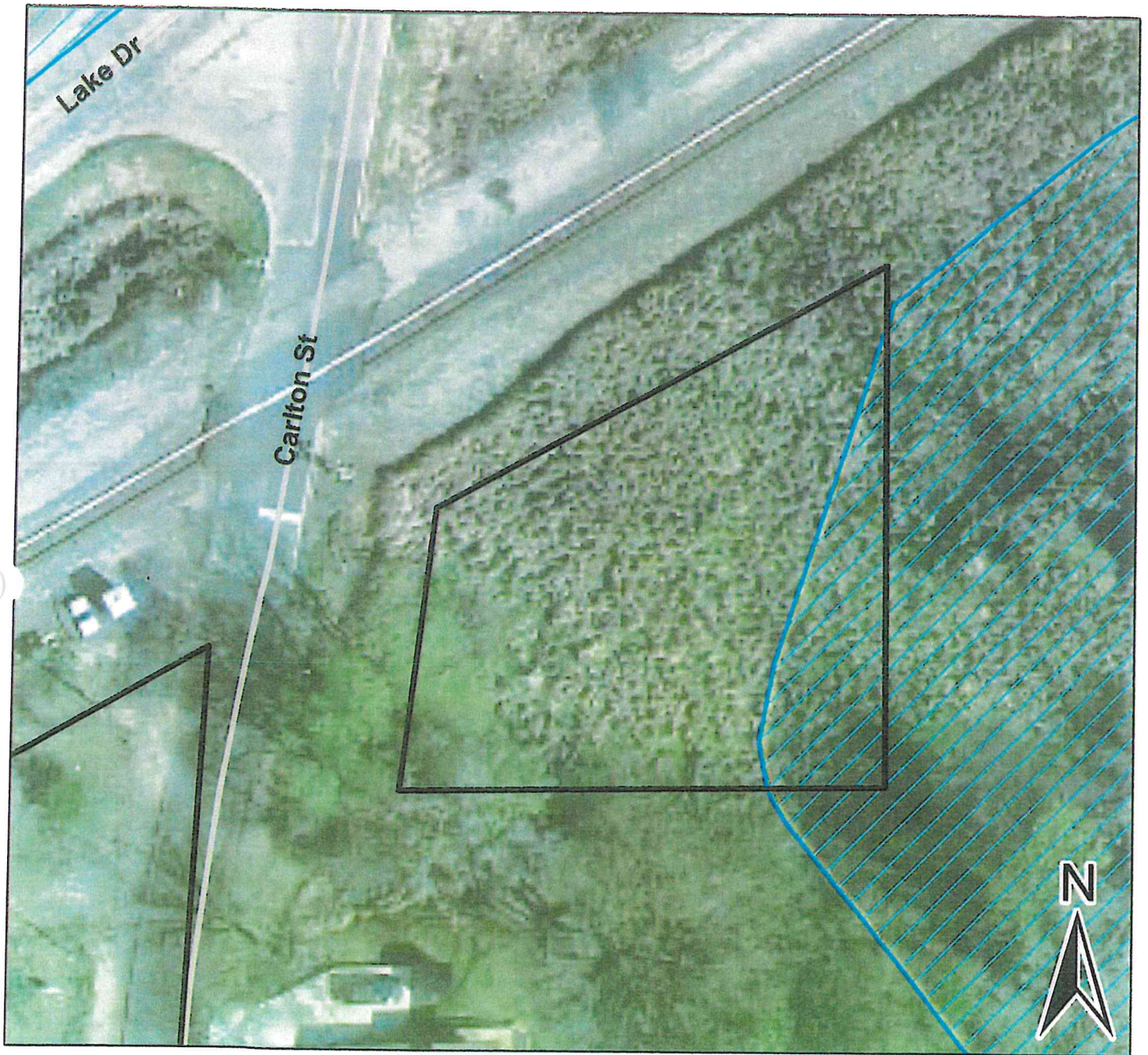
Legend

-  Land Preserve
-  Wetland
-  Roads

0 0.05 0.1 0.2 Miles

Location: Okemos Road approximately 1/2 mile north of Grand River Avenue and north of railroad crossing
Area: 57.66 acres
Year Acquired: 2003
Purchase Price: Donation
Description: Mixed deciduous lowland forest and shrub-scrub upland

Kuzma Land Preserve



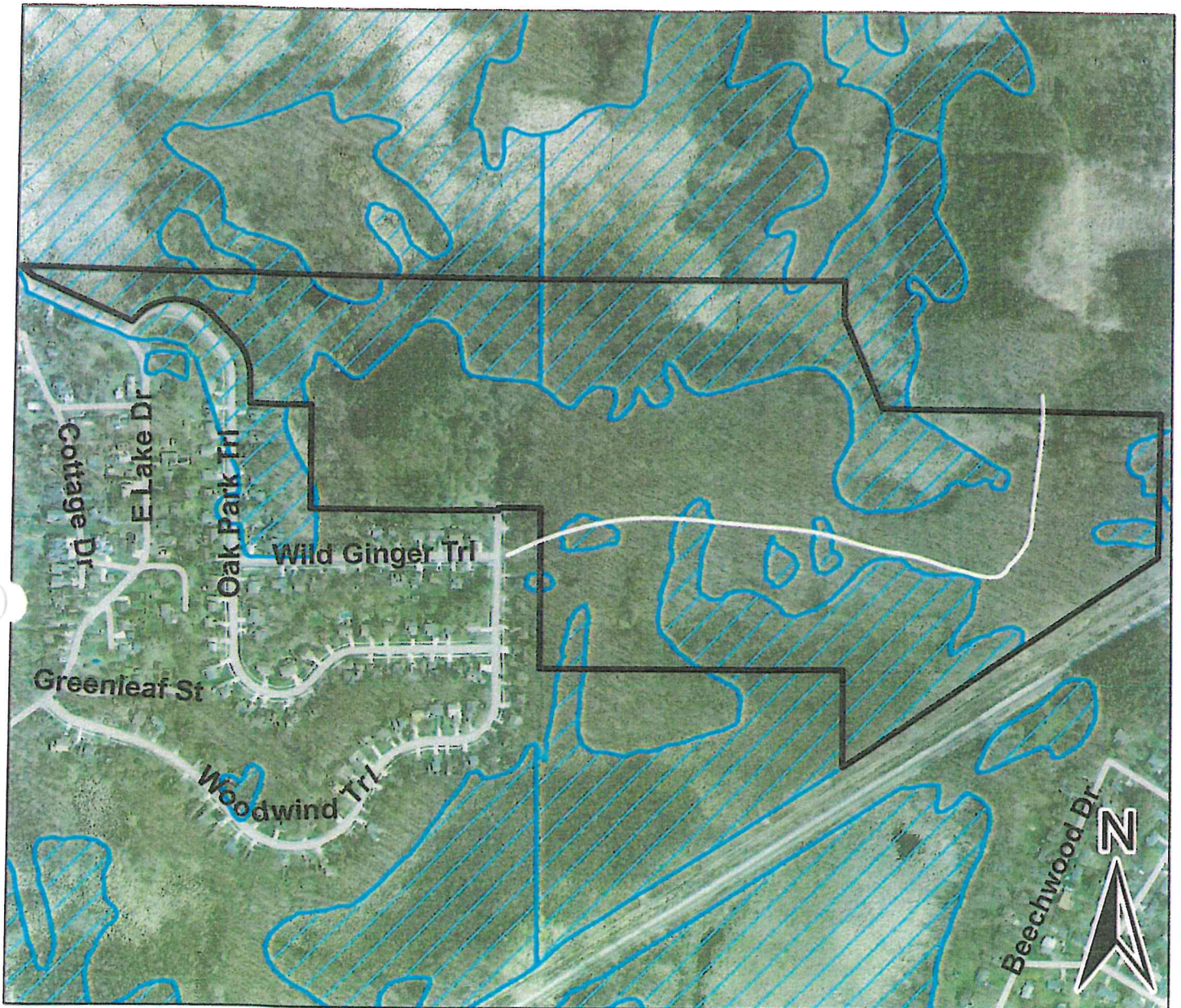
Legend

-  Land Preserve
-  Wetland
-  Roads

0 0.005 0.01 0.02 Miles

Location: East side of Carleton Street north of Haslett Road and south of railroad crossing
Area: 0.32 acres
Year Acquired: 2003
Purchase Price: Donation
Description: Pond

Lake Lansing North Land Preserve



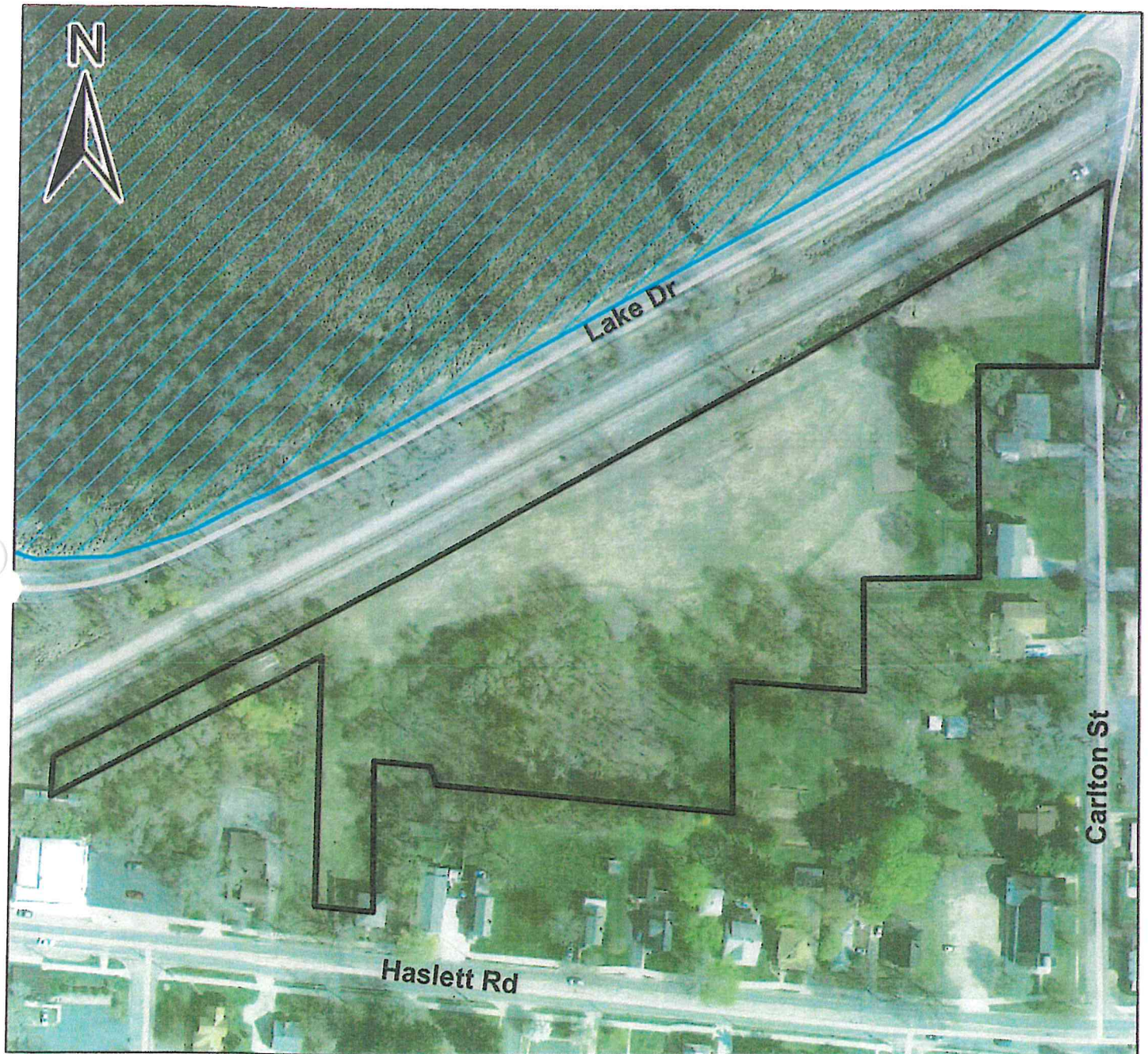
Legend

-  Land Preserve
-  Wetland
-  Roads

0 0.075 0.15 0.3 Miles

Location: Southern additions to Ingham County
Lake Lansing North Park
Area: 120 acres (3 parcels)
Year Acquired: 2010
Purchase Price: \$675,000 (Township contribution
toward DNRE Grant Purchase, approx. \$1.2 million)
Description: Mixed deciduous upland and
lowland forest and forested wetlands

Lake Lansing South Land Preserve




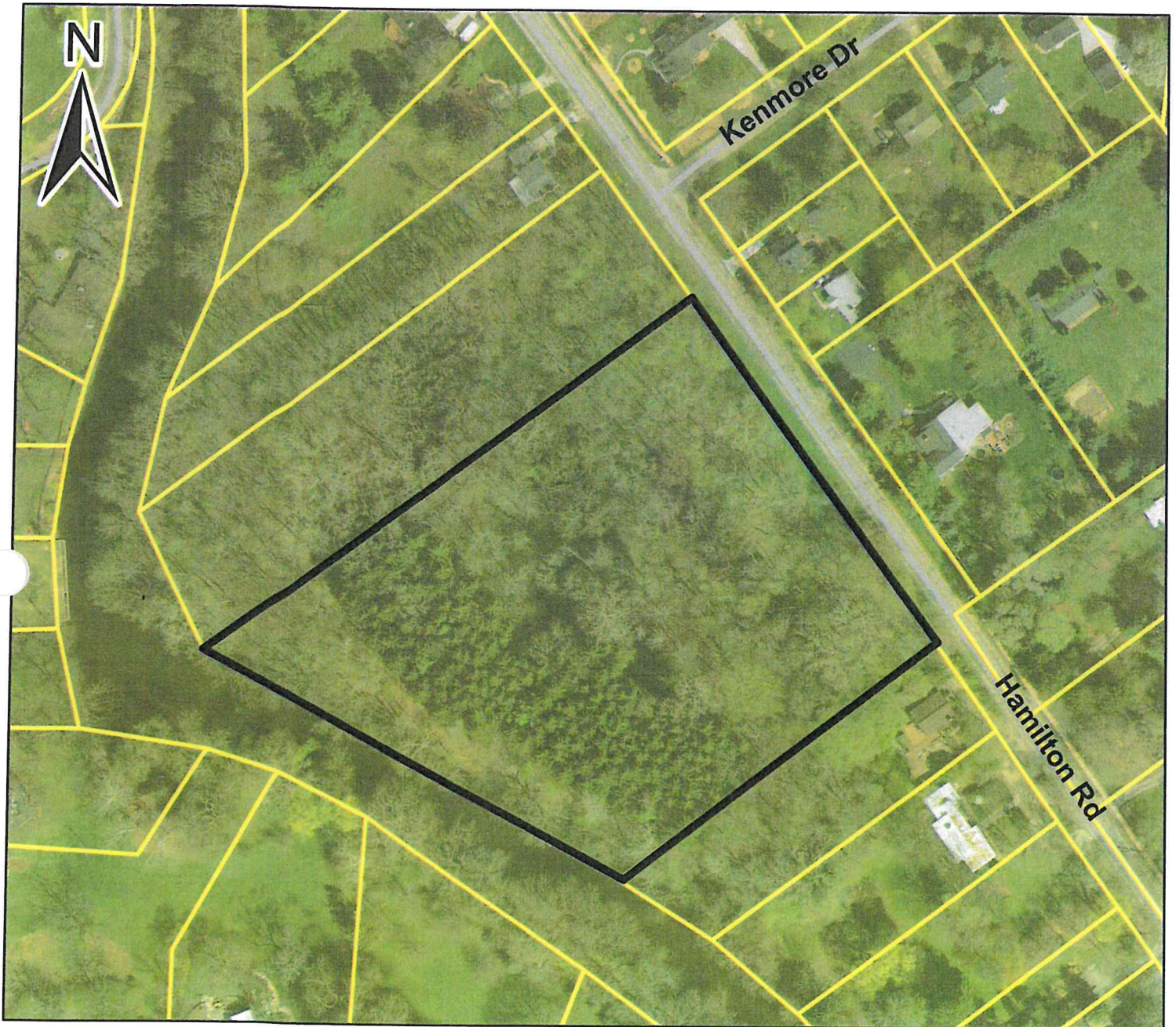
Legend

-  Land Preserve
-  Wetland
-  Roads

0 0.02 0.04 0.08 Miles

Location: West side of Carleton Street north of Haslett Road and south of railroad crossing
Area: 5.5 acres (2 parcels)
Year Acquired: 2010
Purchase Price: \$27,507
Description: Old field

Mandenberg Woods



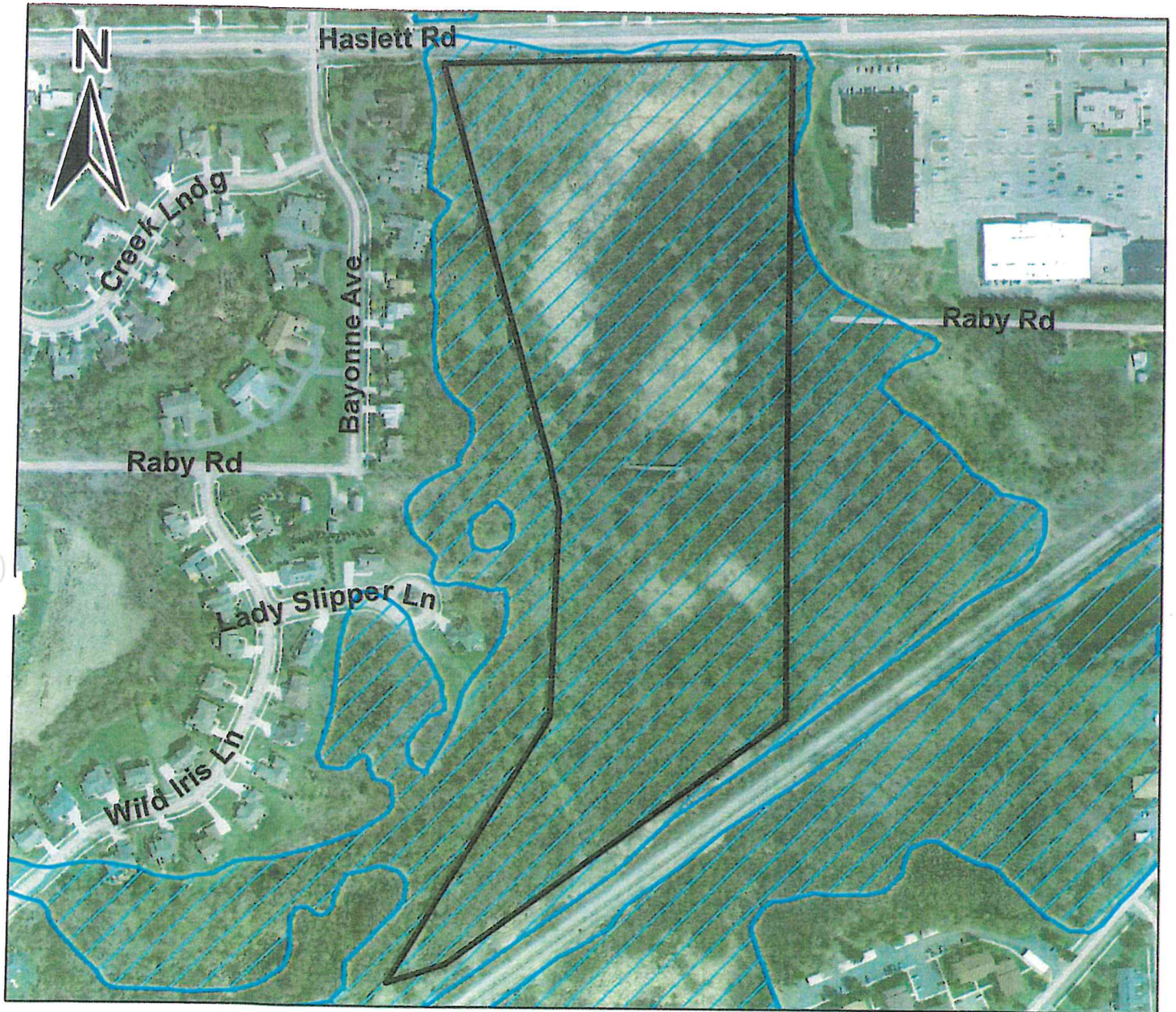
Legend

-  Mandenberg (4.2 acres)
-  Parcels
-  Roads

Parcel Number: 33-02-02-21-179-009



Meridian Central Wetland Land Preserve



Legend

-  Land Preserve
-  Wetland
- Roads

0 0.05 0.1 0.2 Miles

Location: Haslett Road, ¼ mile west of Marsh Road
Area: 24.78 acres (2 parcels)
Year Acquired: 2003-2004
Purchase Price: \$93,000 [13.36 ac. (\$50,000);
11.38 ac. (\$43,000)]
Description: Scrub-shrub, emergent, and
forested wetlands

N

Nemoke Land Preserve

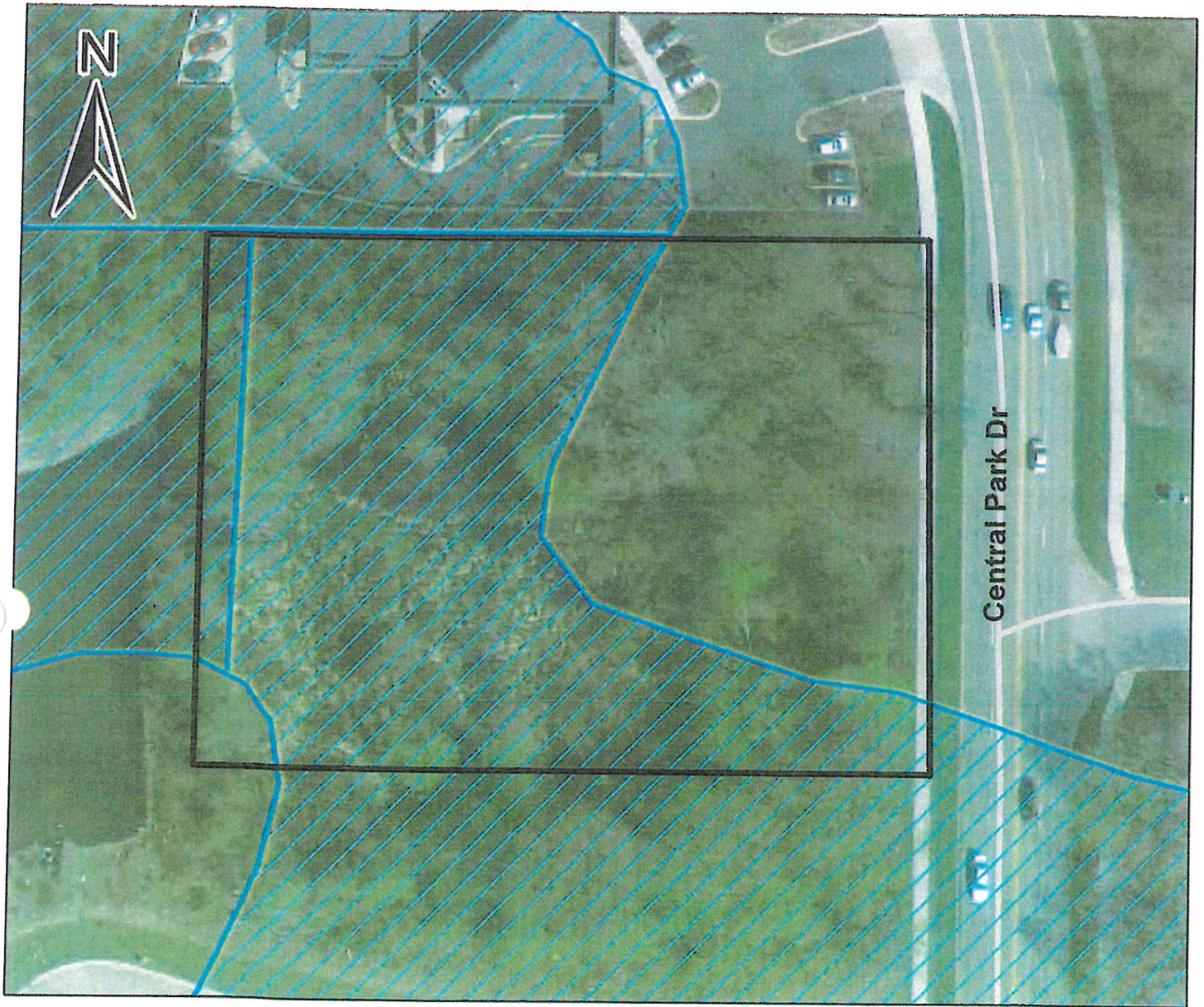


- Legend
- Railroad
 - Roads
 - Preserve Boundary
 - Trails
 - Wetland

Address: Nemoke Trail, Haslett, MI
Area: 14 acres

0 0.02 0.04 0.08 Miles


Newman Equities Land Preserve



Legend

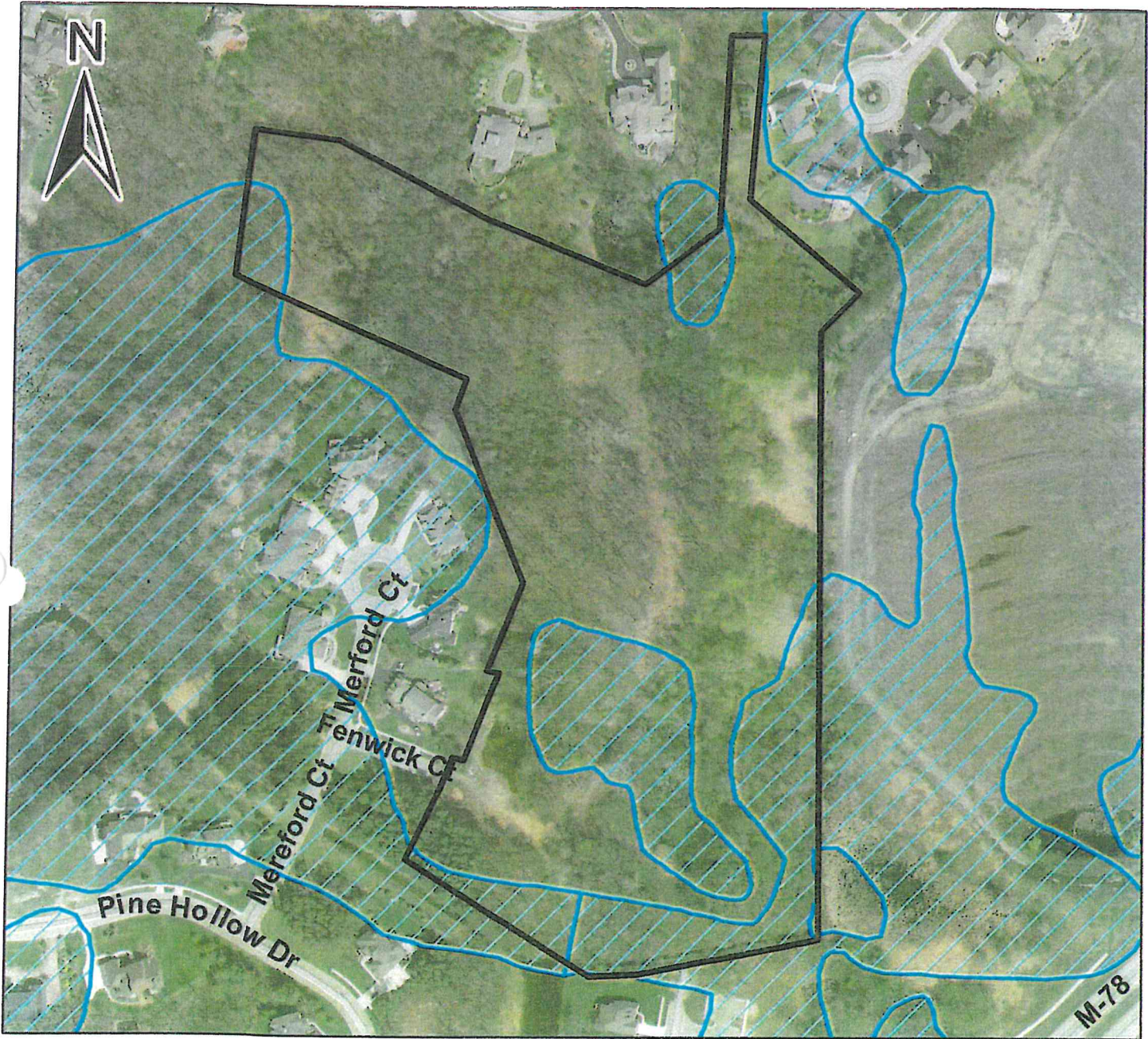
-  Land Preserve
-  Wetland
-  Roads

0 0.0075 0.015 0.03 Miles




Location: Central Park Drive adjacent to the MSU Credit Union
Area: 13.41 acres
Year Acquired: 2004
Purchase Price: Donation
Description: Shrub-scrub wetland and mixed deciduous upland

North Ridge Land Preserve



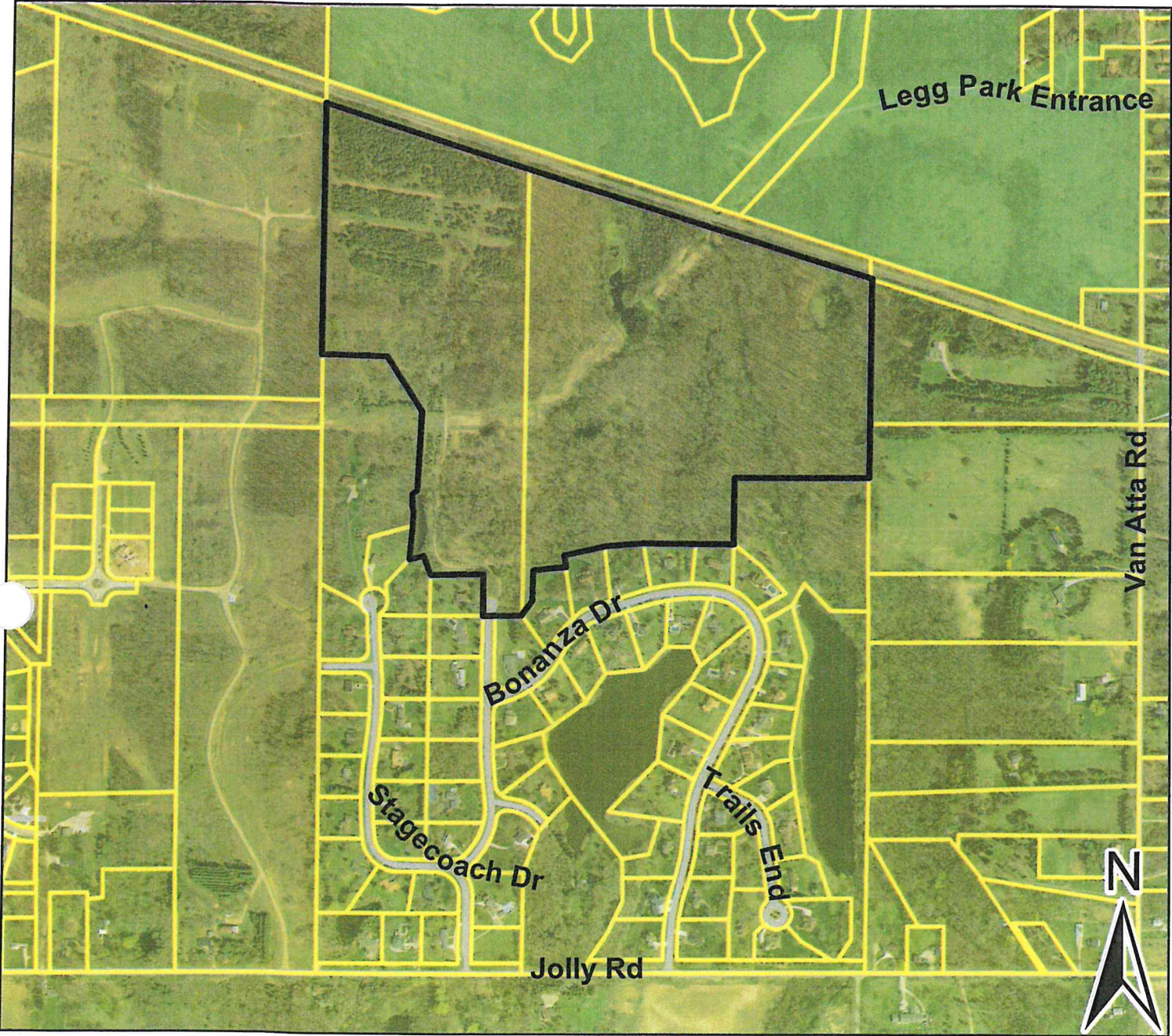
Legend

-  Land Preserve
-  Wetland
-  Roads



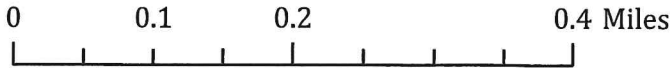
Location: Adjacent to Whitehills Lake subdivision at Whitehills Lake Drive and Fenwick Court
Area: 25 acres
Year Acquired: 2010
Purchase Price: \$400,000
Description: Mixed hardwood forest and shrub-scrub

Ponderosa



Legend

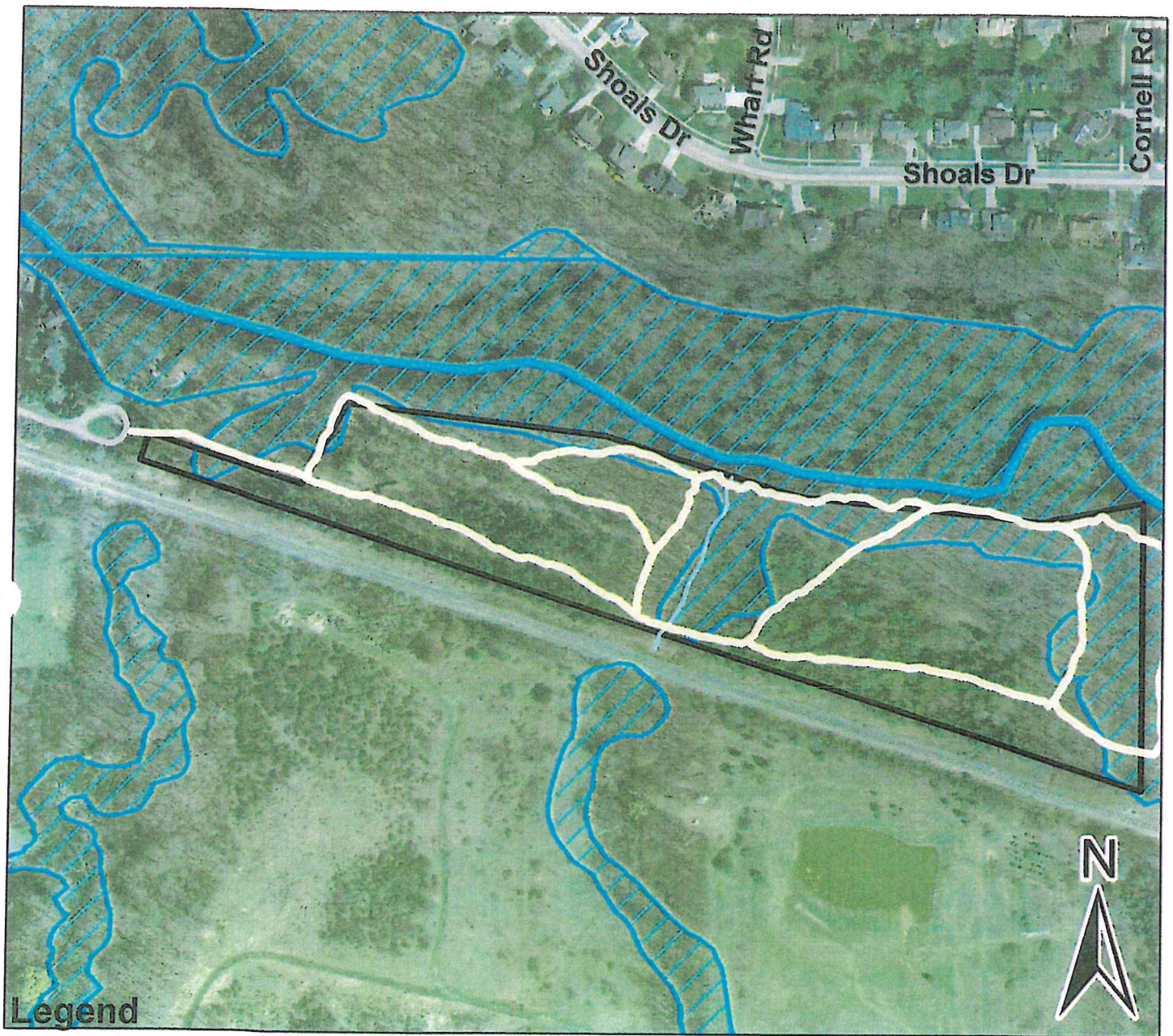
-  Ponderosa (89 acres)
-  Legg Park
-  Parcels
-  Roads






Parcel Numbers: 33-02-02-35-200-012
33-02-02-35-426-006



Red Cedar Glen Land Preserve



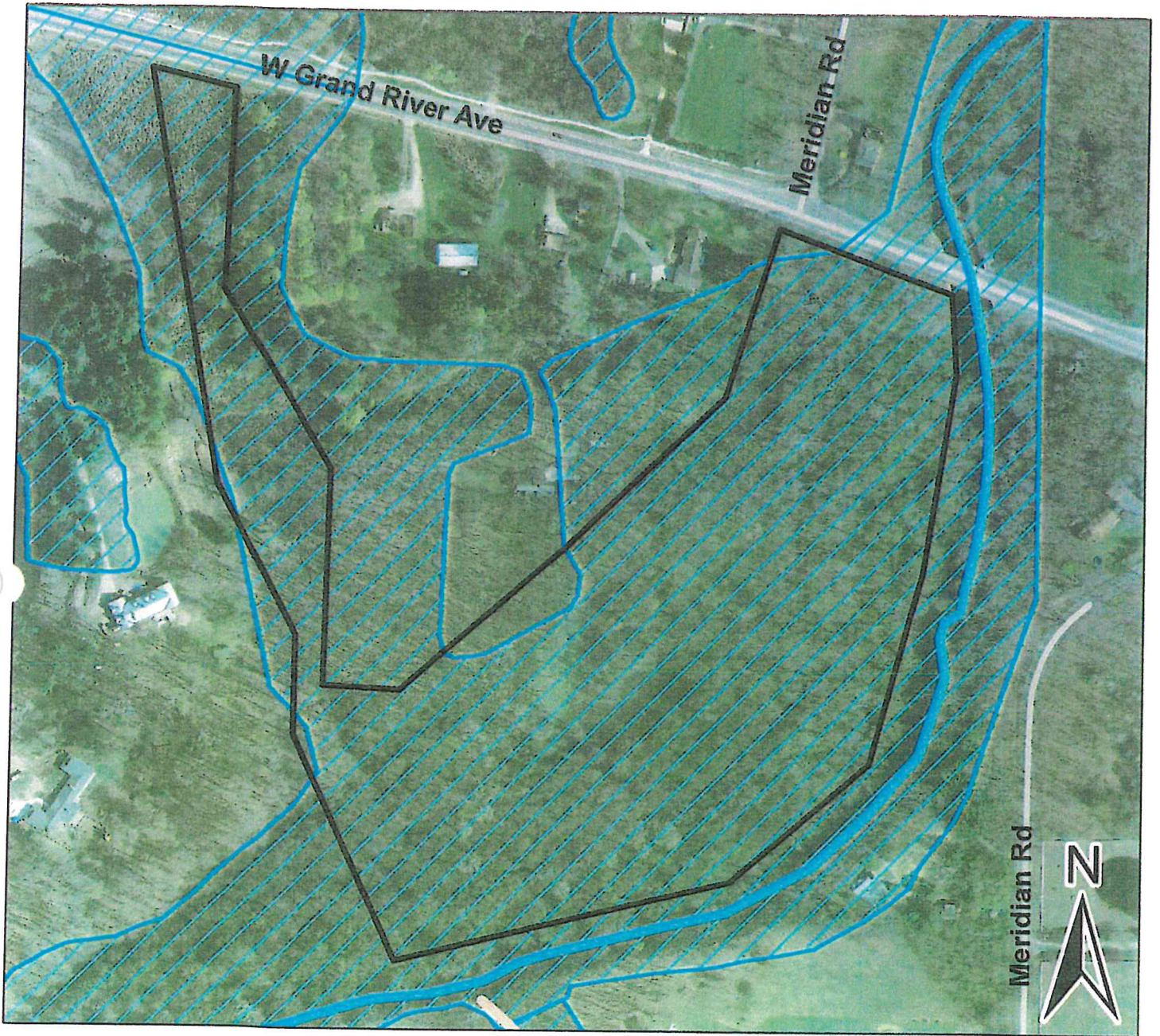
Legend

- Trail
-  Land Preserve
-  Wetland
- Creek
- Drain
-  River
- Roads

0 0.0425 0.085 0.17 Miles

Location: Between east end of Sylvan Glen Road and western boundary of Legg Park
Area: 14.91 acres
Year Acquired: 2006
Purchase Price: \$425,000

Red Cedar River East Land Preserve



Legend

 Land Preserve

Creek

Drain

 River

 Wetland

Roads

0 0.04 0.08 0.16 Miles

**Location: Southwest corner of Grand River
Avenue – Meridian Road junction**

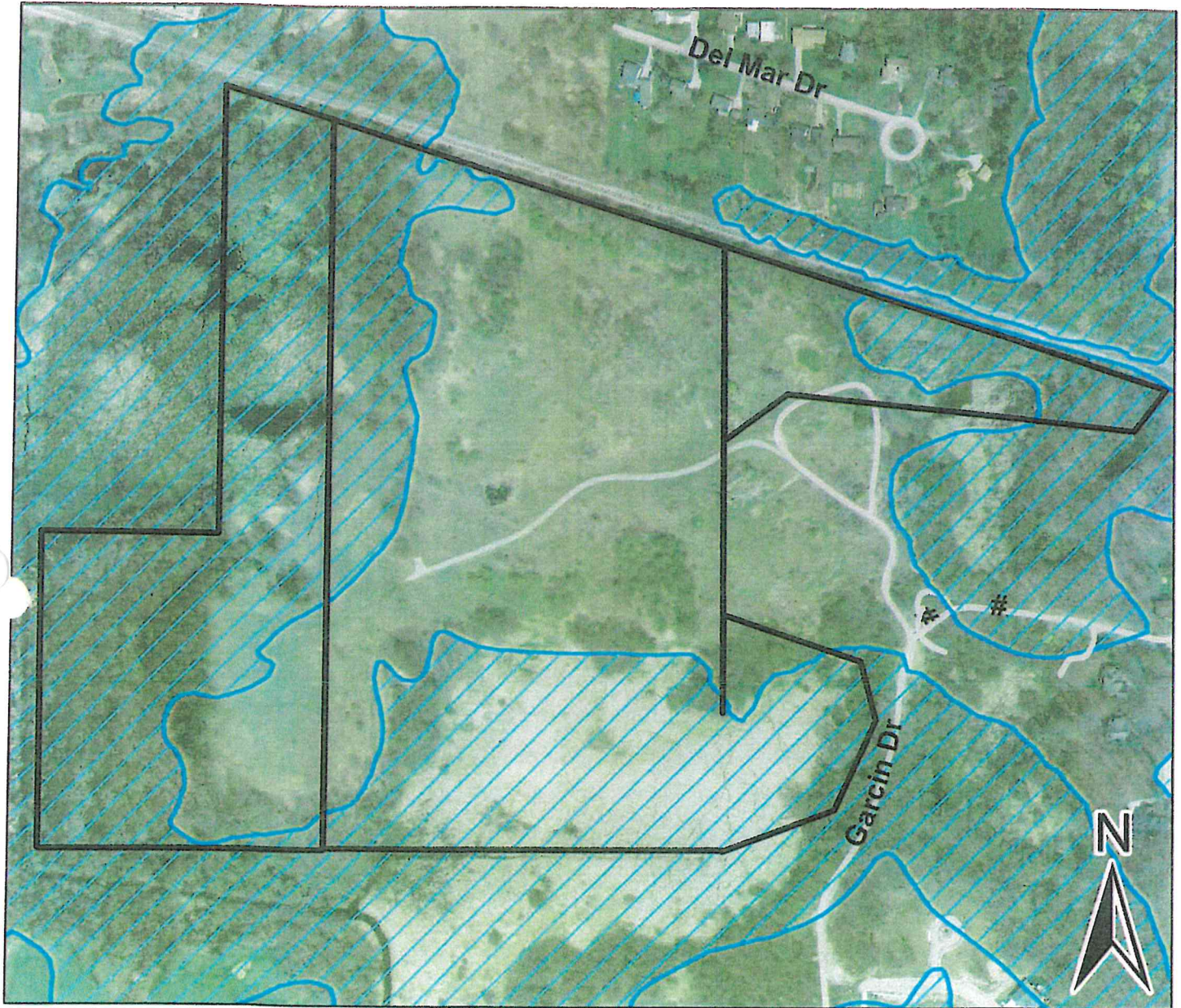
Area: 25 acres (3 parcels)

Year Acquired: 2009-2010

Purchase Price: \$92,000

Description: Riparian hardwood forest

Southwest Meridian Uplands Land Preserve



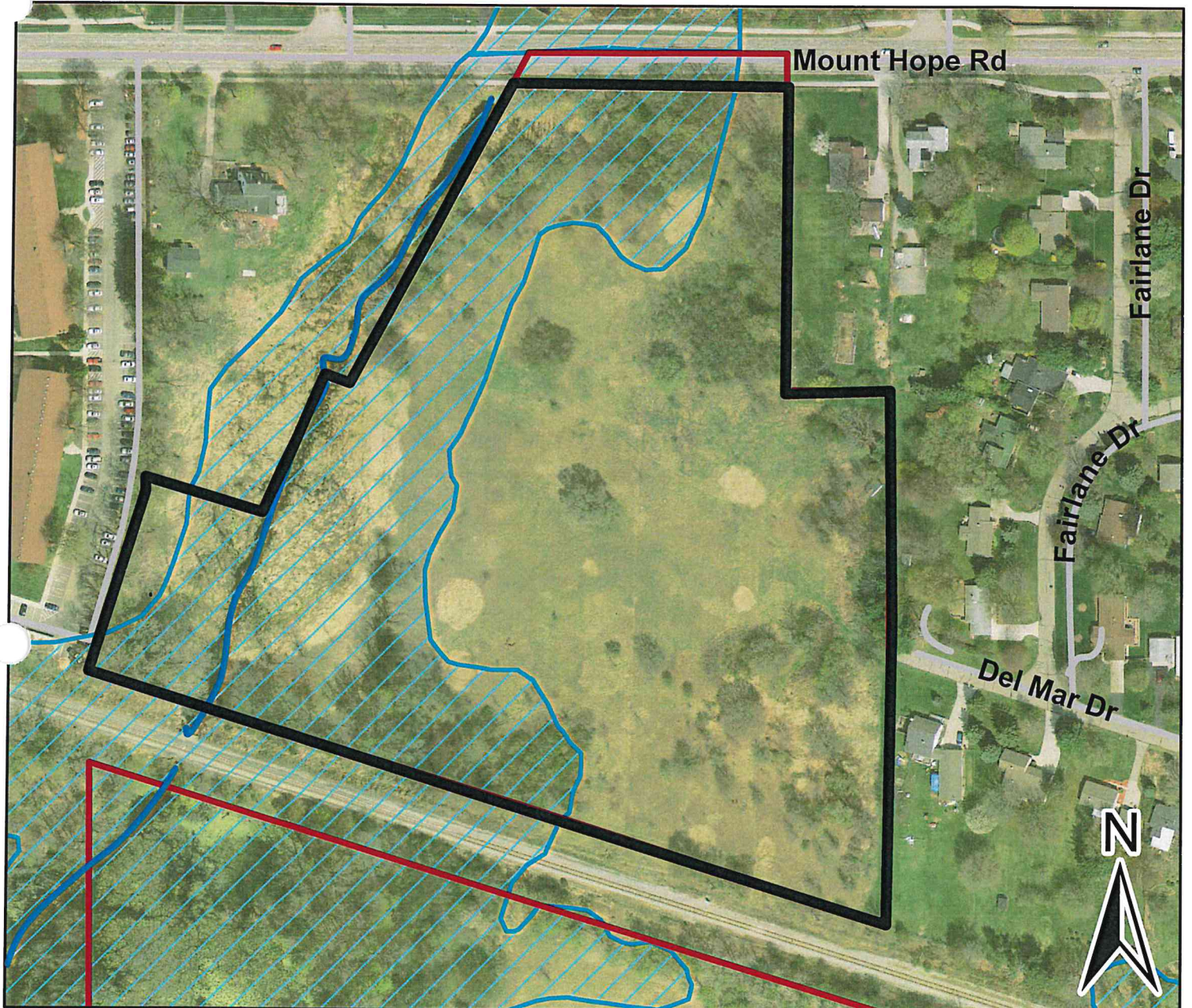
Legend

-  Land Preserve
-  Wetland
-  Roads

0 0.05 0.1 0.2 Miles

Location: North of Bennett Road at the eastern boundaries of Champion Woods and Heron Creek neighborhoods and eastern boundary of College Fields Country Club
Area: 91 acres (4 parcels)
Year Acquired: 2010
Purchase Price: \$1,300,000
Description: Upland deciduous woodlands, old field, and emergent wetlands

Serafine Addition to SW Meridian Uplands

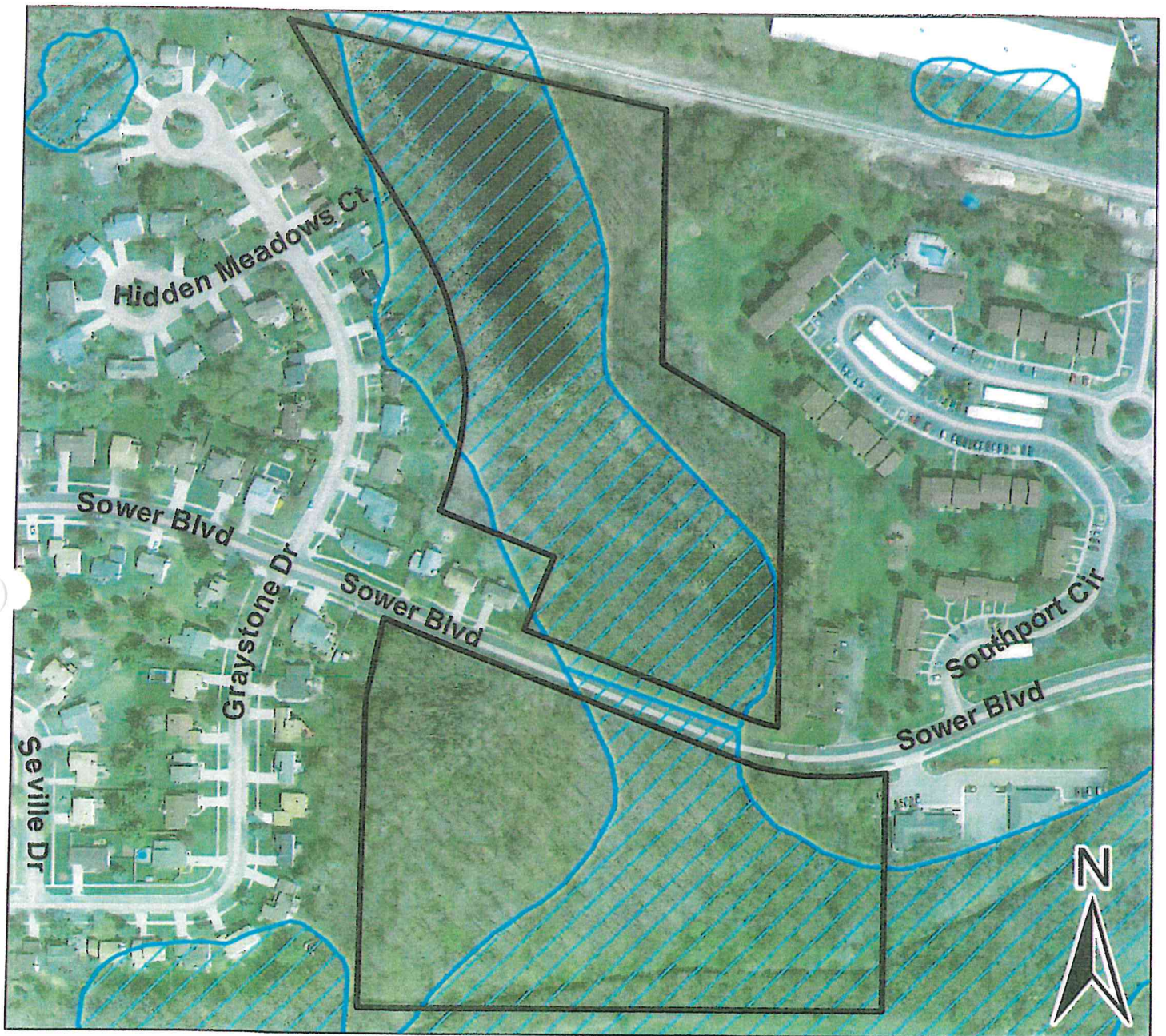


Legend

-  Serafine
-  SW Meridian Uplands
-  Heron Creek Drain
-  Wetland
-  Roads

Location: South of Mt. Hope Road access from western end of Del Mar Dr; SW Meridian Upland Preserve borders Serafine to the south (across railroad tracks)
Area: 13.25 acres (3 parcels)
Year Acquired: 2016
Purchase Price: \$160,000

Sower Woods Land Preserve



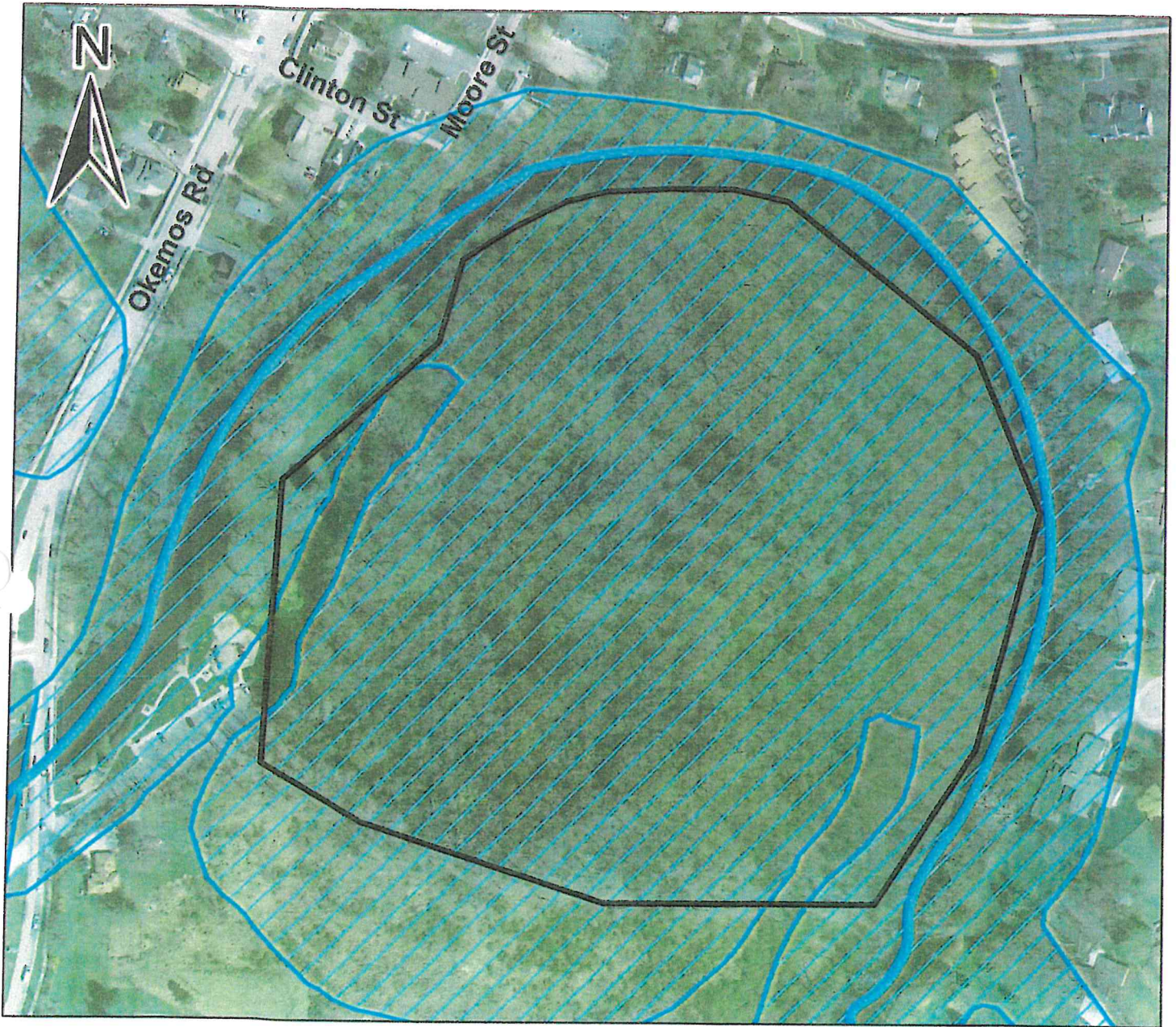
Legend

-  Land Preserve
-  Wetland
-  Roads

0 0.035 0.07 0.14 Miles

Location: North and south of Sower Boulevard
west of Okemos Road
Area: 17.97 (5 parcels)
Year Acquired: 2005 through 2008
Purchase Price: \$240,242
Description: Moist upland hardwood forest and
lowland mixed hardwoods

Sumbal Land Preserve



Legend

 Land Preserve

Creek

Drain

 River

 Wetland

Roads

0 0.03 0.06 0.12 Miles

Location: Okemos Road, southern boundary
of Ferguson Park

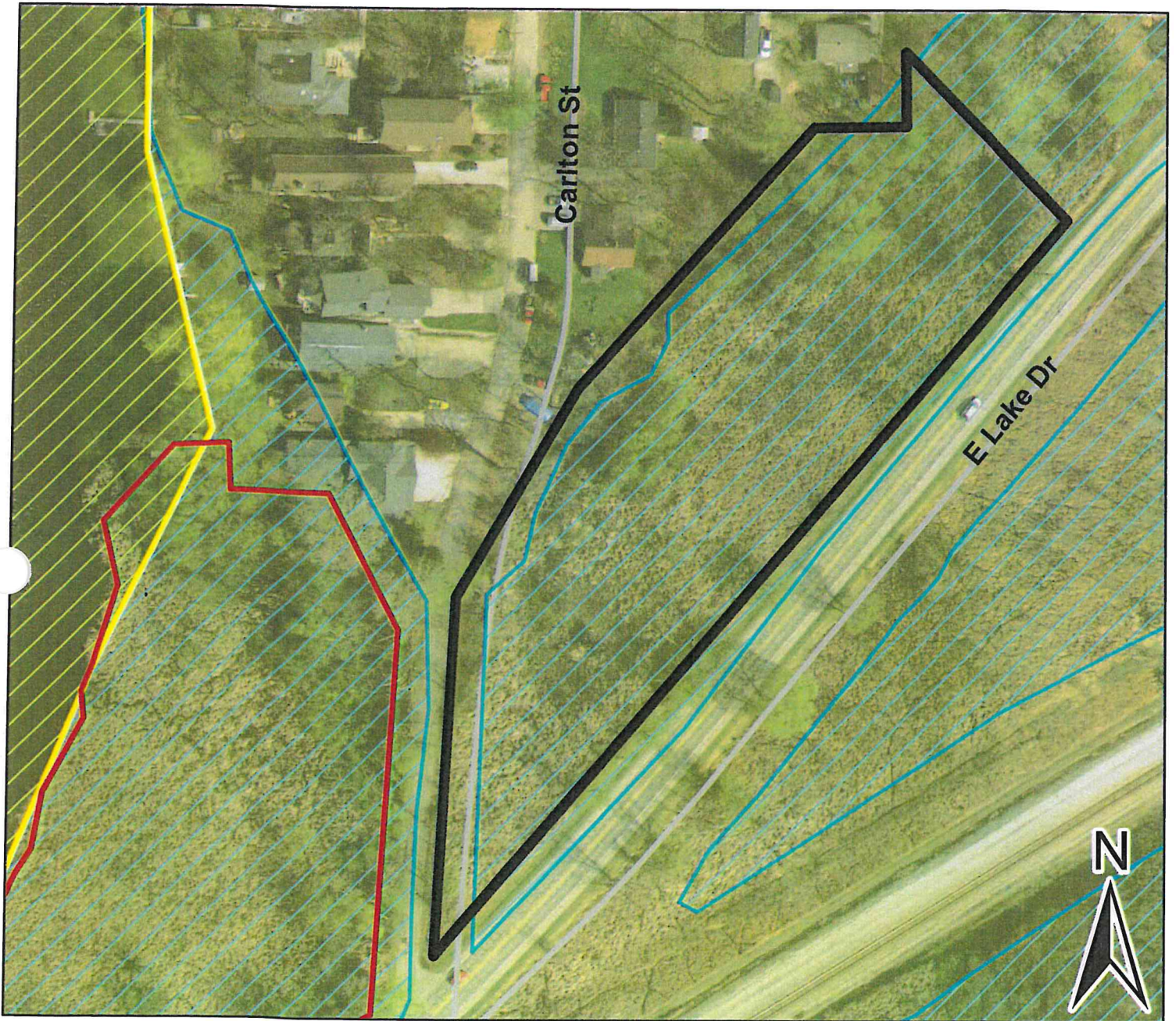
Area: 20.31 acres

Year Acquired: 2004

Purchase Price: Donation

Description: Riparian hardwood forest

Tank Wetland Preserve



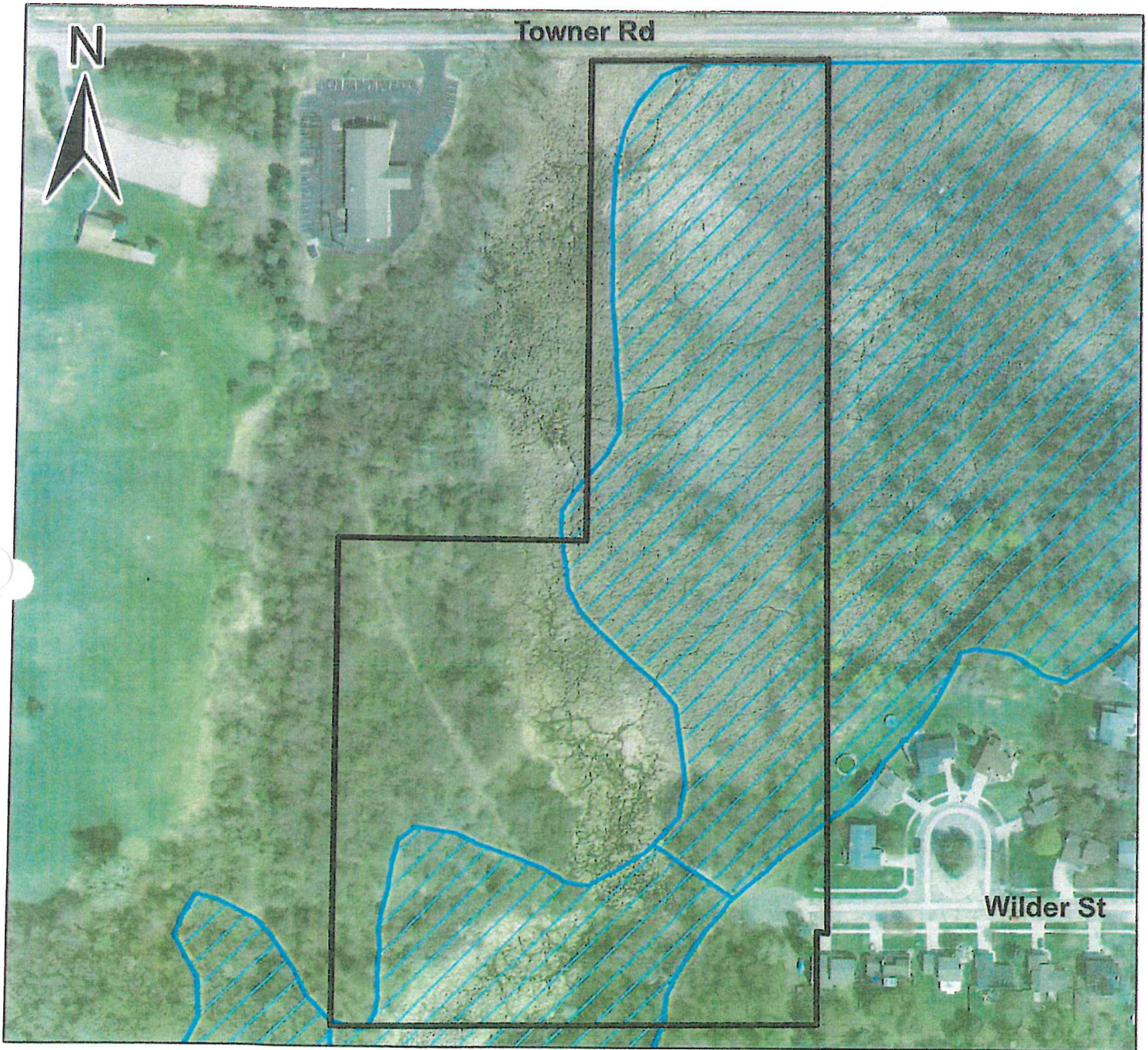
Legend

-  Tank Land Preserve
-  Spengler Marsh (Parks)
-  Lake Lansing
-  Wetland
-  Roads

0 0.0125 0.025 0.05 Miles

Location: Near Carlton and Lake Drive
Area: 2.51 acres
Year Acquired: 2016
Purchase Price: Donation
Description: 100% wetland

Towner Wetland Land Preserve



Legend

-  Land Preserve
-  Wetland
-  Roads

0 0.0275 0.055 0.11 Miles

Location: Towner Road, between Marsh Road and Saginaw Hwy.

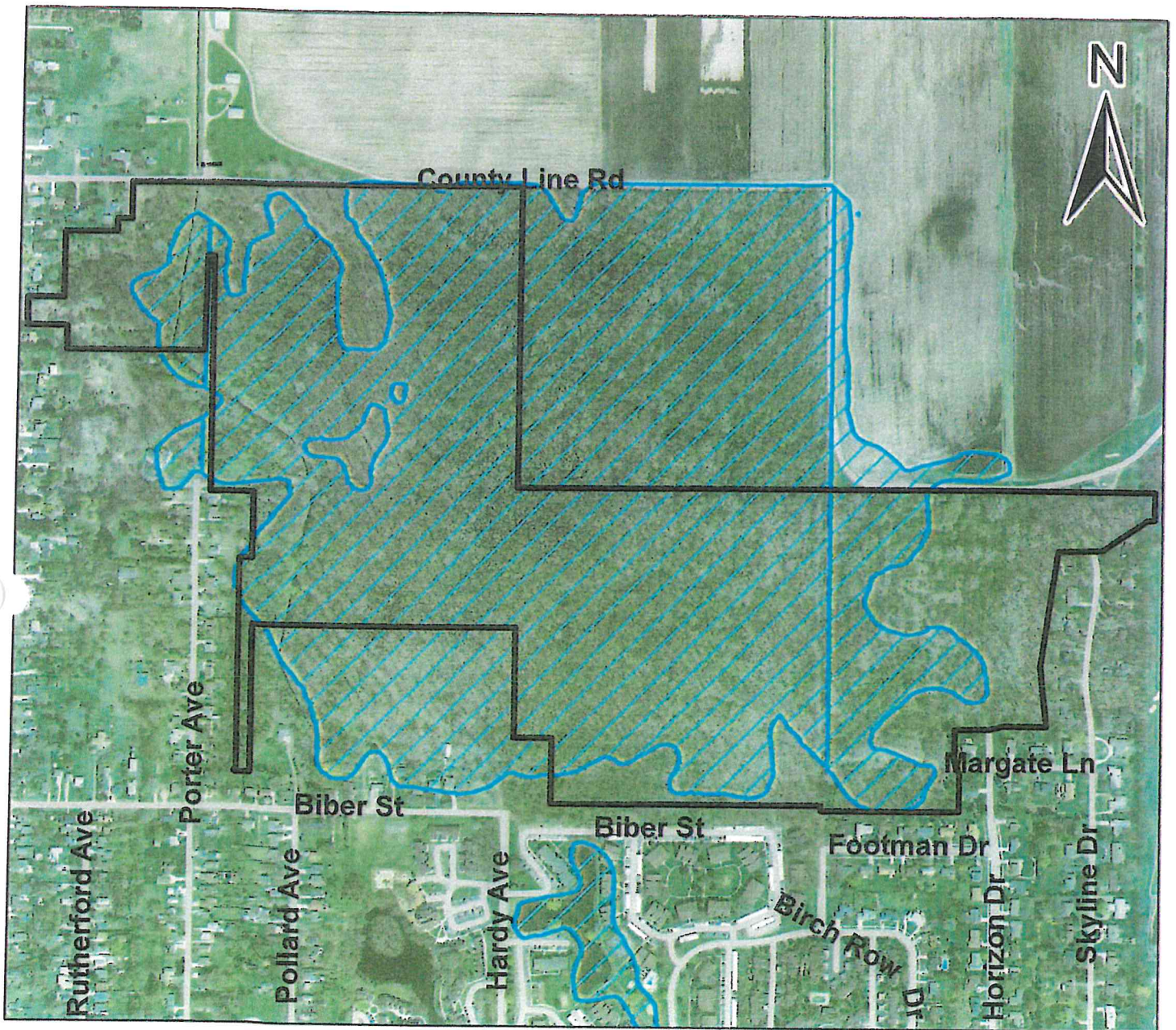
Area: 14.96 acres

Year Acquired: 2006

Purchase Price: \$207,645

Description: Emergent wetland and shrub-scrub upland

Towar Woods Land Preserve



Legend

-  Land Preserve
-  Wetland
-  Roads

0 0.075 0.15 0.3 Miles

Location: Northwest corner of Meridian Township along the northern boundary of the Tower Neighborhood and the western boundary of Walnut Hills Country Club
Area: 124.8 acres (10 parcels)
Year Acquired: 2004 through 2008
Purchase Price: \$2,351,561
Description: Mixed deciduous forested wetlands